

# COUNTY OF CHARLESTON

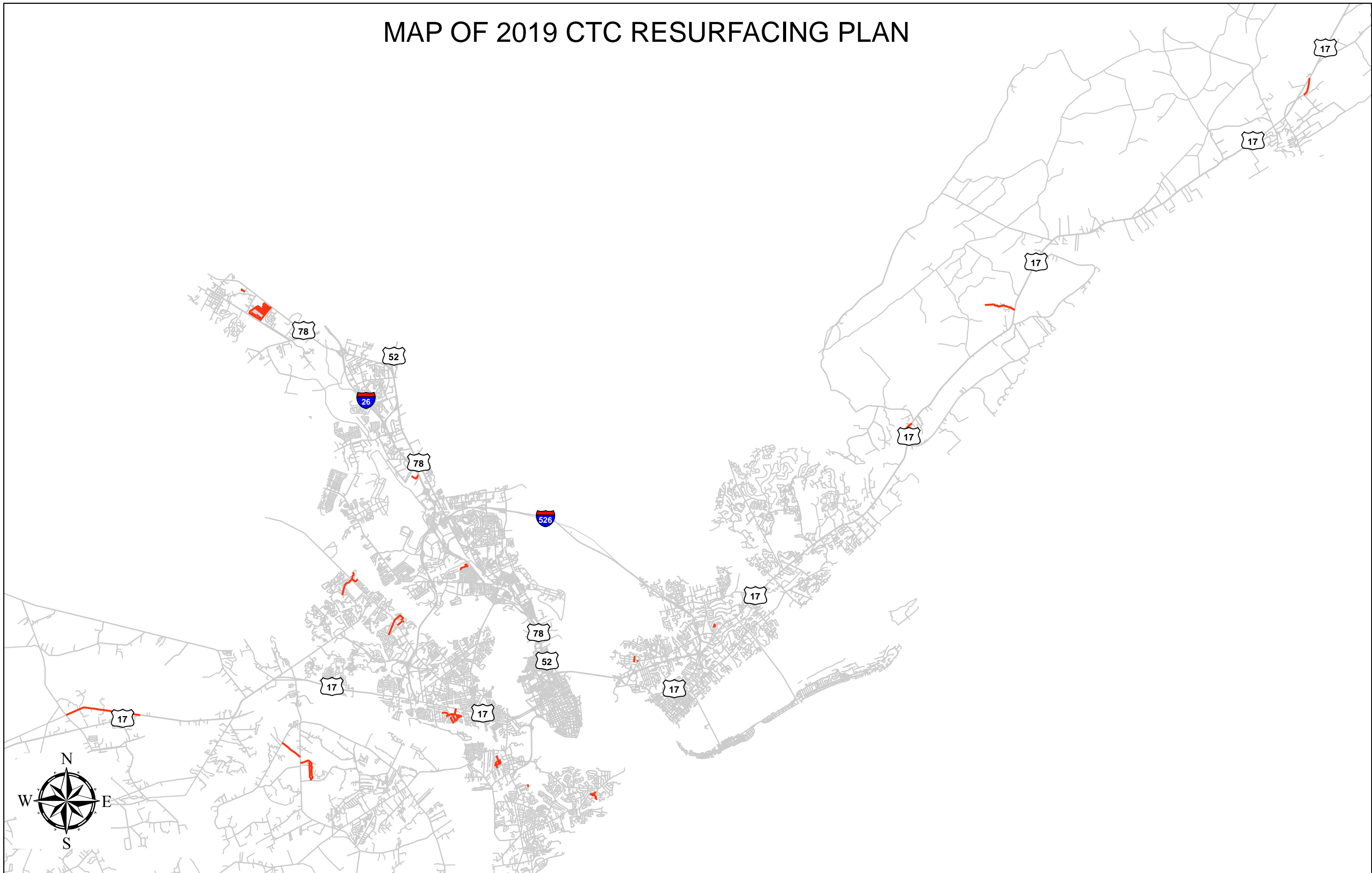


## **CTC 2019 RESURFACING PLAN** March 15, 2019

# TABLE OF CONTENTS

<u>DESCRIPTION</u>	<u>SHEET NO.</u>
COVER SHEET.....	1
TABLE OF CONTENTS.....	2
PLAN MAP.....	3
PLAN SHEET.....	4
ROAD LIST BY LOCATION .....	5-6
WORK ITEM SUMMARY.....	7-8
MANHOLE LIST.....	9
STRIP MAPS.....	10-49

# MAP OF 2019 CTC RESURFACING PLAN





# CTC 2019 Resurfacing Plan Road List By Area

<u>Map#</u>	<u>Street Name</u>	<u>State Route Number</u>	<u>County District</u>
<u>Awendaw</u>			
18	FIFTEEN MILE LANDING RD	584	2
19	PORCHER SCHOOL RD	1076	2
<u>James Island</u>			
5	CORNERSTONE RD		9
5	HIGHWOOD CIR		9
7	HILLCREEK BLVD		9
5	MARSH POINT DR		9
5	MIDDLEWOOD DR		9
5	SHORTWOOD ST		9
6	SPRAGUE ST		9
7	WESTSIDE DR		9
7	WYECREEK AV		9
<u>Johns Island Wadmalaw</u>			
2	BELVEDERE RD	1493	8
3	GRETA ST	1492	8
3	JOHAN BLVD		8
3	LEONARD DR	1490	8
4	OSWALD ST		8
3	SASSY DR		8
3	SUMMERALL DR	1316	8
<u>Lincolnton Ladson</u>			
14	BERRYWOOD DR		6
14	CLOVEWOOD ST		6
14	DONWOOD CIR		6
14	DONWOOD DR		6
14	ELDERWOOD CT		6
14	ELDERWOOD DR		6
14	FARMWOOD ST		6
15	FIDDIE ST		6
14	GARWOOD DR		6
14	HARDWOOD ST		6
14	JENWOOD ST		6
14	MIXEDWOOD DR		6
14	NESTWOOD ST		6
14	OUTWOOD ST		6
14	ROOT ST		6
14	SPLINTER ST		6
14	STUBWOOD ST		6
<u>McClellanville</u>			
20	RIVER RD	9	2
<u>Mount Pleasant</u>			
16	5TH AV		1
16	6TH ST		1
17	DEER PATH DR		3
17	HUNTERS RUN DR		3
<u>North Charleston</u>			
12	CRESTLINE DR		5
12	GORDON ST		5
13	TECHNICAL PKWY		4
<u>Ravenel Hollywood</u>			

Map# Street Name

State Route  
Number

County  
District

Ravenel Hollywood

1	OLD JACKSONBORO RD		8
---	--------------------	--	---

West Ashley

8	CHARLTON LN		7
8	DOLMANE DR		7
9	DURKEE ST		7
9	ELM RD	440	7
8	LAMPTON RD		7
11	MACLAURA HALL AV		6
8	MARKFIELD DR		7
10	MUIRFIELD PKWY		6
9	PARSONAGE RD	729	7
8	ROTHERWOOD DR		7
8	SANFORD RD		7
11	STANYARNE DR		6
8	SUSAN DR		7

# Quantity Sheet

<u>SCDOT Spec</u>	<u>Description</u>	<u>Quantity</u>	<u>Unit</u>
1071000	TRAFFIC CONTROL	1	LS
2023000	REMOVAL & DISPOSAL OF EXISTING PAVEMENT (CONCRETE DRIVEWAY AS DIRECTED) *	2250	SY
2024100	REMOVAL & DISPOSAL OF EXISTING CONCRETE GUTTER *	500	LF
2027000	REMOVAL & DISPOSAL OF EXISTING CONCRETE SIDEWALK *	400	SY
2031000	UNCLASSIFIED EXCAVATION *	400	CY
2033000	BORROW EXCAVATION (FOR SHOULDERS) *	700	CY
2081001	FINE GRADING	12000	SY
3050199	GRADED AGGREGATE BASE COURSE	20	TONS
3063450	Cement Modified Recycled Base (10" Uniform) Curing Method 3	16300	SY
3064000	Portland Cement for Cement Mod Rec Base	370	TONS
3069900	MAINTENANCE STONE*	20	TONS
4011004	LIQUID ASPHALT BINDER PG 64-22	1443	TONS
4012040	"FULL DEPTH ASPH. PAV. PATCHING 4"" UNIFORM"	16462	SY
4012040D	FULL DEPTH ASPH. PAV. PATCHING FOR DRIVES 4" UNIFORM	1700	SY
4013150	MILLING EXISTING ASPHALT PAVEMENT 1.5"	37615	SY
4013155	VARIABLE EDGE MILLING 1.5"	865	SY
4013990	"VARIABLE MILLING EXISTING ASPHALT PAVEMENT 0" TO 2"	3925	SY
4110320	WARM MIX ASPHALT SURFACE COURSE TYPE B	3703	TON
4113340	WARM MIX ASPHALT SURFACE COURSE TYPE C	19685	TON
4113340D	WARM MIX ASPHALT SURFACE COURSE TYPE C FOR DRIVES & INTERSECTIONS	2284	TON
4113360	WARM MIX ASPHALT SURFACE COURSE TYPE E	21	TON
6241005	4" WHITE BROKEN LINES(GAPS EXCL.)PERM.PVMT.MARKING	520	LF
6241010	4" WHITE SOLID LINES (PVT. EDGE LINES) PERM.PVMT.MARKING	40310	LF
6241015	8" WHITE SOLID LINES PERM.PVMT.MARKINGS	410	LF
6241020	12" WHITE SOLID LINES - PERM.PVMT.MARKINGS	313	LF
6241023A	48IN X 48 IN WHITE YIELD TRIANGLE – PERM.PVMT.MARKING	49	EA
6241025	24" WHITE SOLID LINES (STOP/DIAG LINES)-PERM.PVMT.MARKING	1542	LF
6241030	WHITE SINGLE ARROWS (LT, STRGHT, RT) PERM.PVMT.MARKING	11	EA
6241035	WHITE WORD MESSAGE - ONLY, SLOW, STOP -PERM.PVMT.MARKING	7	EA
6241040	WHITE COMBINATION ARROWS(STR&RT.OR STR&LT)PERM.PVMT.MARKING	5	EA
6241064	4" YELLOW BROKEN LINES(GAPS EXC)PERM.PVMT.MARKING	4690	LF
6241074	4" YELLOW SOLID LINES(PVT.EDGE LINES) PERM.PVMT.MARKING	69425	LF
6250005	"4"" WHITE BROKEN LINES -(GAPS EXCLUDED) - FAST DRY PAINT**"	520	LF
6250010	"4"" WHITE SOLID LINES (PVT. EDGE LINES) - FAST DRY PAINT"	40310	LF
6250015	"8"" WHITE SOLID LINES (CROSSWALK & CHANNELIZATION) FAST DRY PAINT **"	410	LF
6250020	12" WHITE SOLID LINES - FAST DRY PAINT	313	LF
6250025	"24"" WHITE SOLID LINES (STOP/DIAGONAL LINES) - FAST DRY PAINT"	1542	LF
6250030	"WHITE SINGLE ARROW (LEFT, STRAIGHT, RIGHT) - FAST DRY	11	EA
6250035	"WHITE WORD MESSAGE - ONLY, SLOW, STOP - FAST DRY PAINT	7	EA
6250040	WHITE COMBINATION ARROW (STR. & RT. OR STR. & LT.) - FAST DRY PAINT	5	EA
6250105	"4"" YELLOW BROKEN LINES -(GAPS EXCLUDED) - FAST DRY PAINT"	4690	LF
6250110	"4"" YELLOW SOLID LINE (PVT. EDGE & NO PASSING) - FAST DRY PAINT"	69425	LF
6251023	48IN X 48 IN WHITE YIELD TRIANGLE FAST DRY	49	EA
6301005	"PERMANENT YELLOW PAVEMENT MARKER MONO- DIR. - 4""x4"""	25	EA
6301100	"PERMANENT YELLOW PAVEMENT MARKER BI- DIR. - 4""x4"""	731	EA
675XXXX	TRAFFIC LIGHT TIMING LOOPS- MOTORCYCLE SENSITIVE (COMPLETE)	5	EA
7141112	15" RC PIPE CULVERT - CLASS III (IN PLACE)*	24	LF
7197110	ADJUST CATCH BASIN (REPAIR C.B. TYPE 1 )	3	EA
7197130	ADJUST DROP INLET	4	EA
7203210	CONCRETE CURB AND GUTTER 2'0"	500	LF

\* THESE QUANTITIES ARE NOT SHOWN IN DETAIL BUT ARE INCLUDED TO BE USED AS DIRECTED BY THE ENGINEER

<u>SCDOT Spec</u>	<u>Description</u>	<u>Quantity</u>	<u>Unit</u>
7204100	CONCRETE SIDEWALK (4-IN UNIFORM)*	115	SY
7204900	DETECTABLE WARNING SURFACE (Cast in place where applicable)	290	SF
7205000	"CONCRETE DRIVEWAY (6"" UNIFORM)"	2200	SY
7209000	PEDESTRIAN RAMP CONTRUCTION	285	SY
8100001	PERMANENT VEGETATION	10	MSY
8152004	INLET STRUCTURE FILTER - TYPE F (WEIGHTED)*	50	LF
8152007	SEDIMENT TUBE*	50	LF
8153000	SILT FENCE*	200	LF



\* THESE QUANTITIES ARE NOT SHOWN IN DETAIL BUT ARE INCLUDED TO BE USED AS DIRECTED BY THE ENGINEER



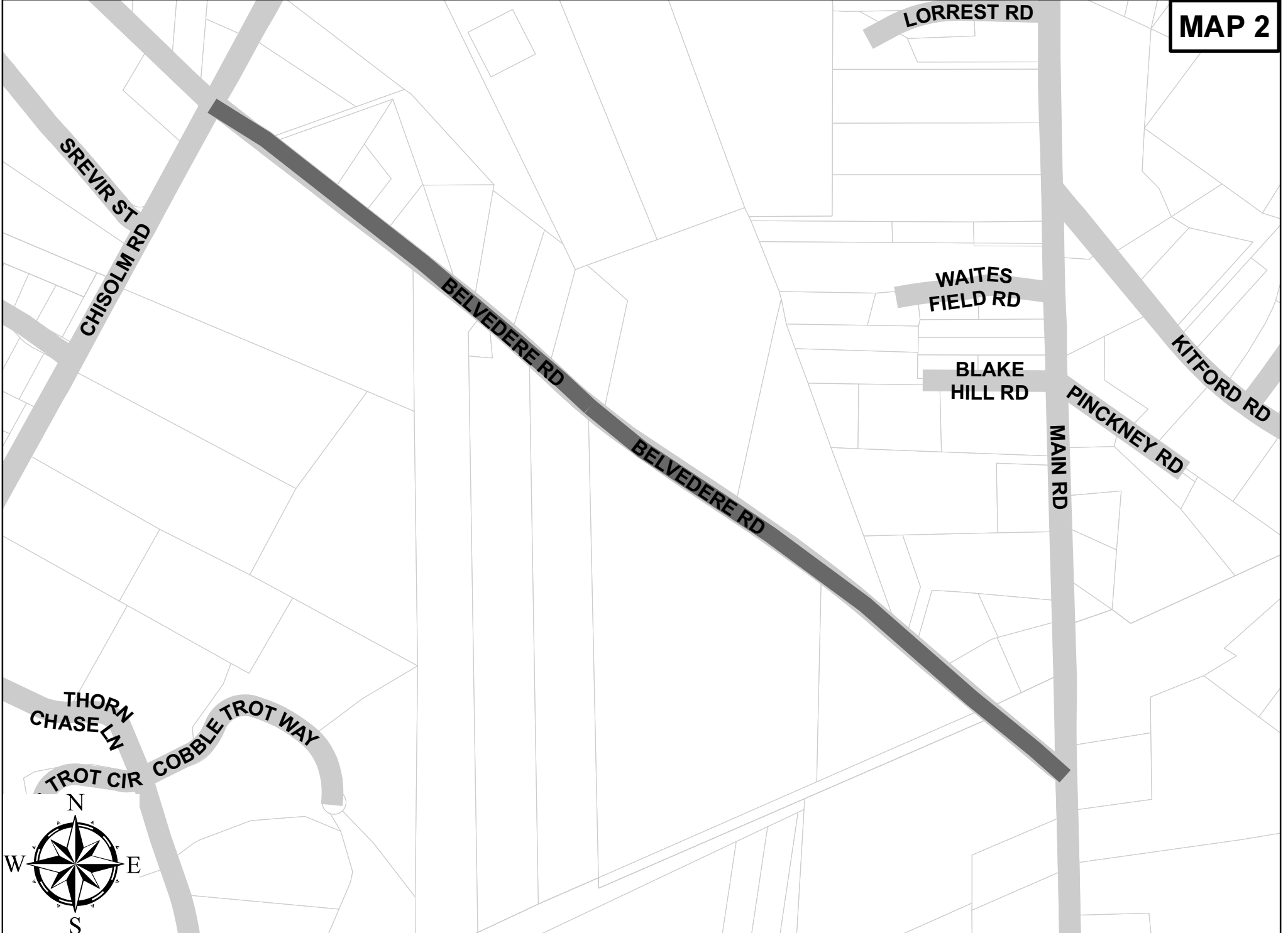
# Manhole Report

Map Number	Route	Manhole	Lower	Raise	Valve	Lower	Raise
11	MACLAURA HALL AV	2	1				
12	CRESTLINE DR	2		2			
12	GORDON ST	2		2			
13	TECHNICAL PKWY	5					
14	CLOVEWOOD ST	1		1	1		1
14	DONWOOD CIR	2		2			
14	DONWOOD DR	1		1			
14	ELDERWOOD DR	1		1			
14	FARMWOOD ST	1		1			
14	GARWOOD DR	1		1			
14	HARDWOOD ST	2		2	1		1
14	JENWOOD ST	1		1			
14	MIXEDWOOD DR	1		1			
14	NESTWOOD ST	1		1			
14	OUTWOOD ST	1		1			
2	BELVEDERE RD				1		1
5	HIGHWOOD CIR	3		3			
5	MARSH POINT DR	3					
5	MIDDLEWOOD DR	3		3			
5	SHORTWOOD ST	4		2			
7	HILLCREEK BLVD	2		2			
7	WESTSIDE DR	3		3			
7	WYECREEK AV	1		1			
8	LAMPTON RD	1		1	1		1
8	MARKFIELD DR	3		2			
8	ROTHERWOOD DR	3		3			
8	SANFORD RD	2		2	1		1
9	ELM RD	1		1	2		2
9	PARSONAGE RD	6		6			

1. Figures are representative estimates alerting to potential issues, exact quantities to be confirmed in field by contractor.
2. The Contractor must coordinate with the Utility Company to determine the best practice for correcting conditions in the field. The Charleston County Utility Coordinator will assist the Contractor with the coordination.
3. Roadway Milling was taken into consideration when this table was developed. However, this is an estimate and the Contractor must complete their own assessment of the manholes and valves to determine the amount of adjustment necessary to ensure a smooth ride.







LORREST RD

SREVIR ST  
CHISOLM RD

BELVEDERE RD

BELVEDERE RD

WAITES  
FIELD RD

BLAKE  
HILL RD

KITFORD RD

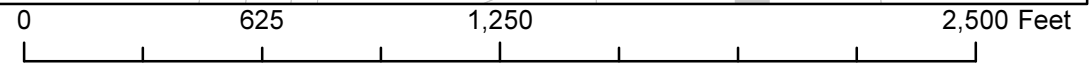

PINCKNEY RD

MAIN RD

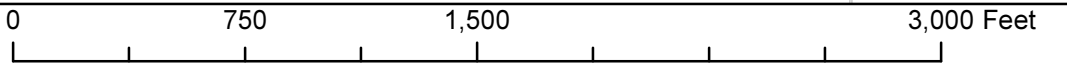

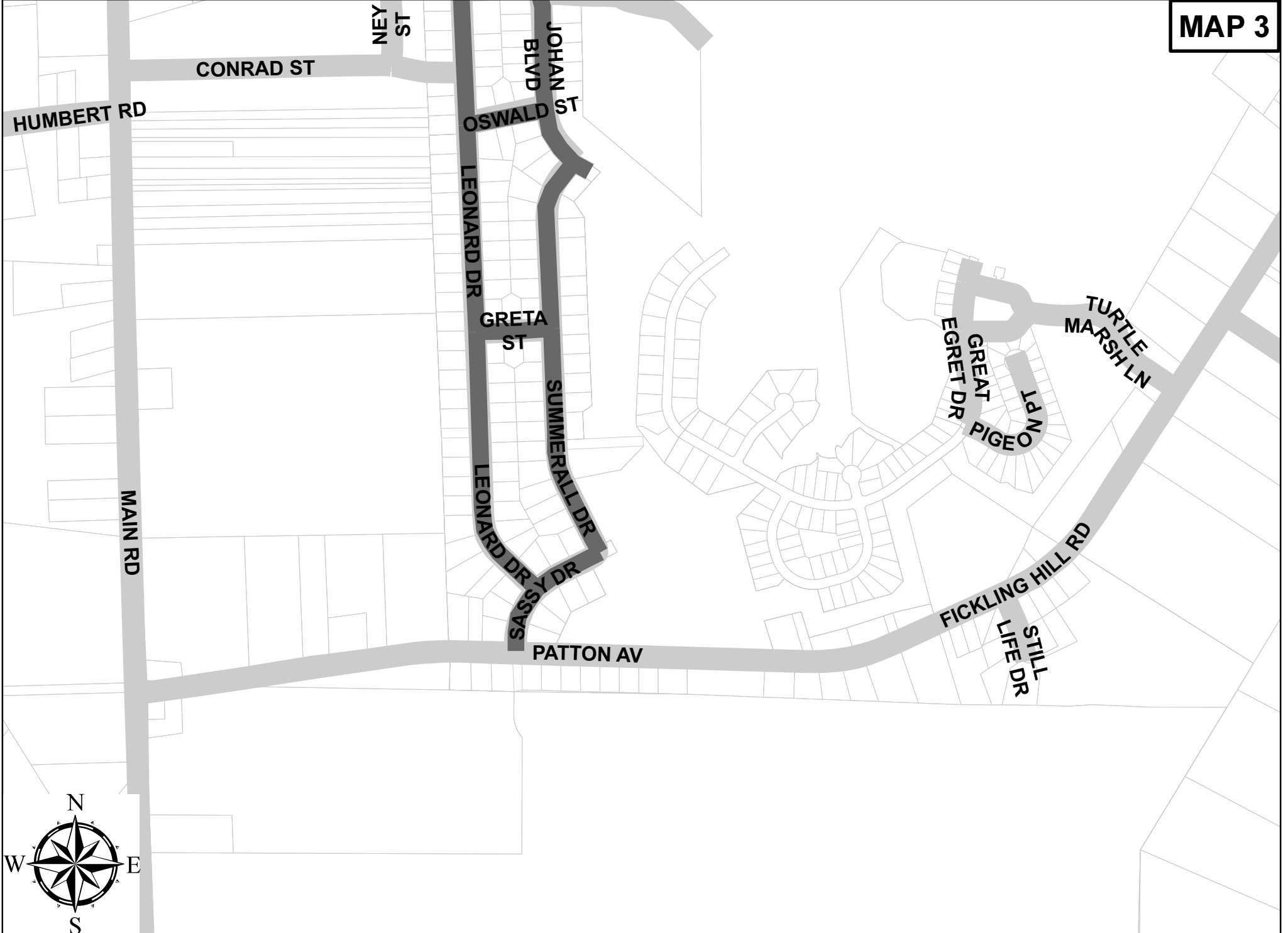
THORN  
CHASE LN

COBBLE TROT WAY



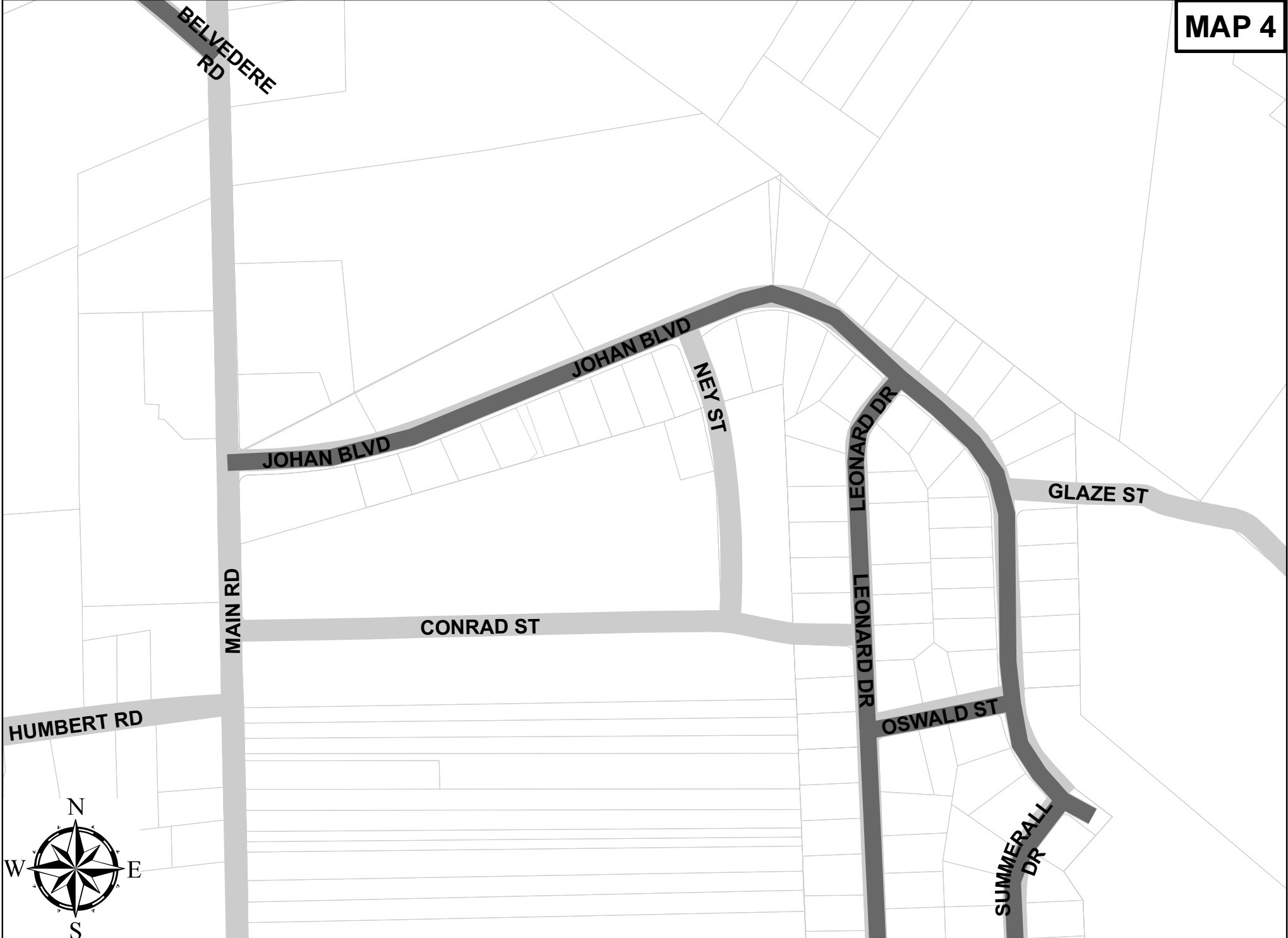
TROT CIR







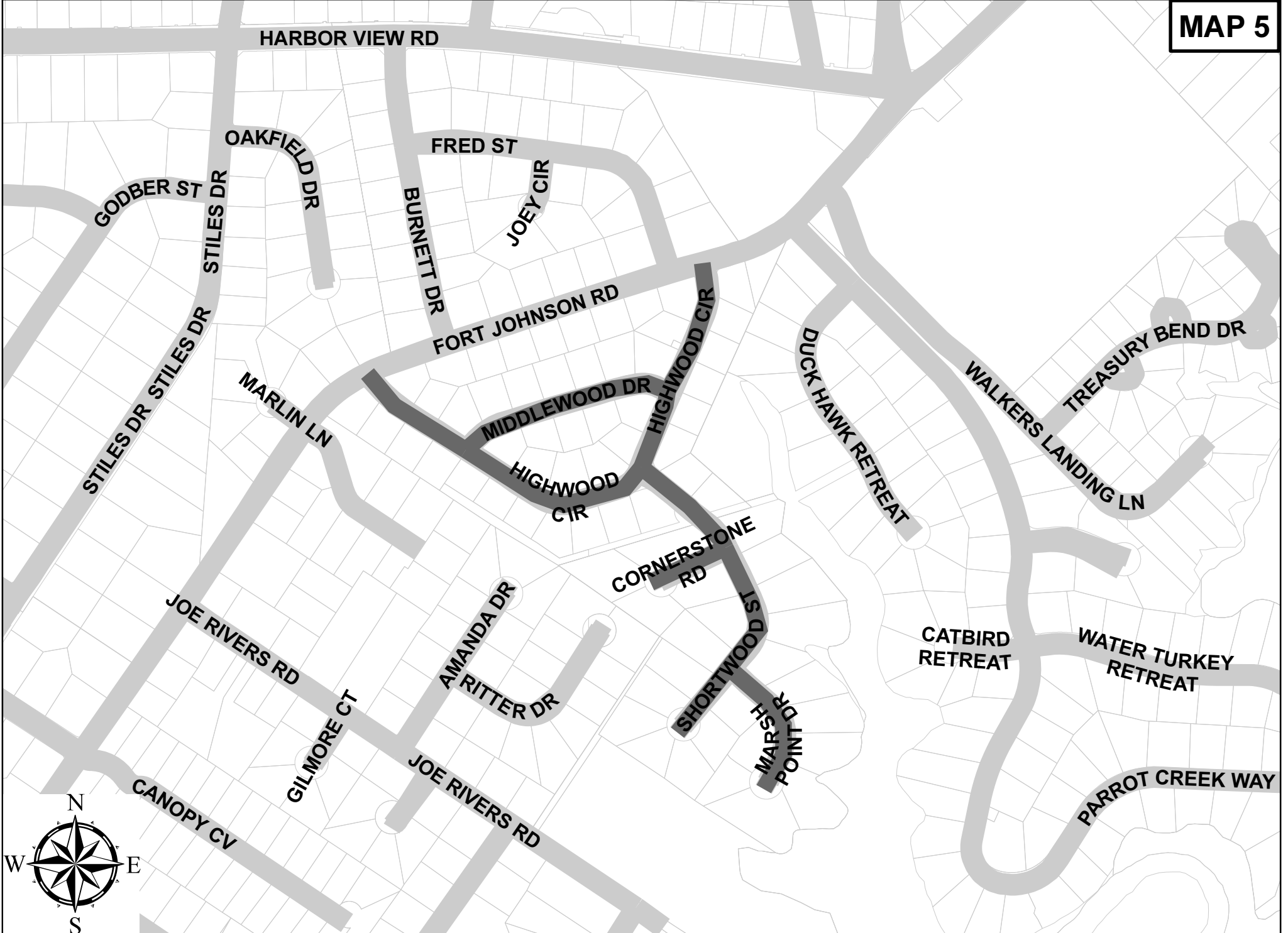


MapNumber	Route	2023000 REMOVAL & DISPOSAL OF EXISTING PAVEMENT (CONCRETE DRIVE	4011004 LIQUID ASPHALT BINDER PG 64-22	4012040 "FULL DEPTH ASPH_PAV_PATCHING 4" UNIFORM"	4012040D FULL DEPTH ASPH_PAV_PATCHING FOR DRIVES 4" UNIFORM	4113340 WARM MIX ASPHALT SURFACE COURSE TYPE C	4113340D WARM MIX ASPHALT SURFACE COURSE TYPE C FOR DRIVES & I	6241025 24" WHITE SOLID LINES (STOP/DIAG LINES)- PERM_PVMT_MARKI	6241074 4" YELLOW SOLID LINES(PVT_EDGE LINES) PERM_PVMT_MARKING	6250025 "24" WHITE SOLID LINES (STOP/DIAGONAL LINES) - FAST DR	6250110 "4" YELLOW SOLID LINE (PVT_EDGE & NO PASSING) - F	6301100 "PERMANENT YELLOW PAVEMENT MARKER BI-DIR - 4"	7205000 "CONCRETE DRIVEWAY (6" UNIFORM)"
3	GRETA ST	0	5	50	20	65	16	20	0	20	0	6	0
3	LEONARD DR	50	42	300	345	589	97	24	7000	24	7000	46	50
3	SASSY DR	0	10	85	30	121	39	12	1500	12	1500	11	0
3	SUMMERALL DR	25	27	340	200	351	98	0	4400	0	4400	28	25
	<b>Total</b>	<b>75</b>	<b>84</b>	<b>775</b>	<b>595</b>	<b>1126</b>	<b>250</b>	<b>56</b>	<b>12900</b>	<b>56</b>	<b>12900</b>	<b>91</b>	<b>75</b>

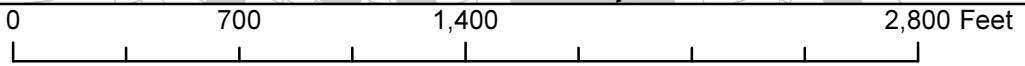
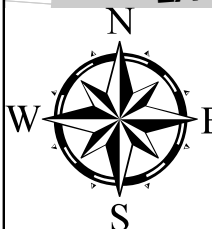




MapNumber	Route	2023000 REMOVAL & DISPOSAL OF EXISTING PAVEMENT (CONCRETE DRIVE	4011004 LIQUID ASPHALT BINDER PG 64-22	4012040 "FULL DEPTH ASPH_PAV_PATCHING 4"" UNIFORM"	4012040D FULL DEPTH ASPH_PAV_PATCHING FOR DRIVES 4" UNIFORM	4113340 WARM MIX ASPHALT SURFACE COURSE TYPE C	4113340D WARM MIX ASPHALT SURFACE COURSE TYPE C FOR DRIVES & I	6241025 24" WHITE SOLID LINES (STOP/DIAG LINES)- PERM_PVMT_MARKI	6241074 4" YELLOW SOLID LINES(PVT_EDGE LINES) PERM_PVMT_MARKING	6250025 "24"" WHITE SOLID LINES (STOP/DIAGONAL LINES) - FAST DR	6250110 "4"" YELLOW SOLID LINE (PVT_EDGE & NO PASSING) - F	6301100 "PERMANENT YELLOW PAVEMENT MARKER BI- DIR_ - 4""	7205000 "CONCRETE DRIVEWAY (6"" UNIFORM)"
4	JOHAN BLVD	50	42	600	250	583	106	12	7000	12	7000	45	50
4	OSWALD ST	0	5	100	60	69	19	20	0	20	0	7	0
	<b>Total</b>	<b>50</b>	<b>47</b>	<b>700</b>	<b>310</b>	<b>652</b>	<b>125</b>	<b>32</b>	<b>7000</b>	<b>32</b>	<b>7000</b>	<b>52</b>	<b>50</b>


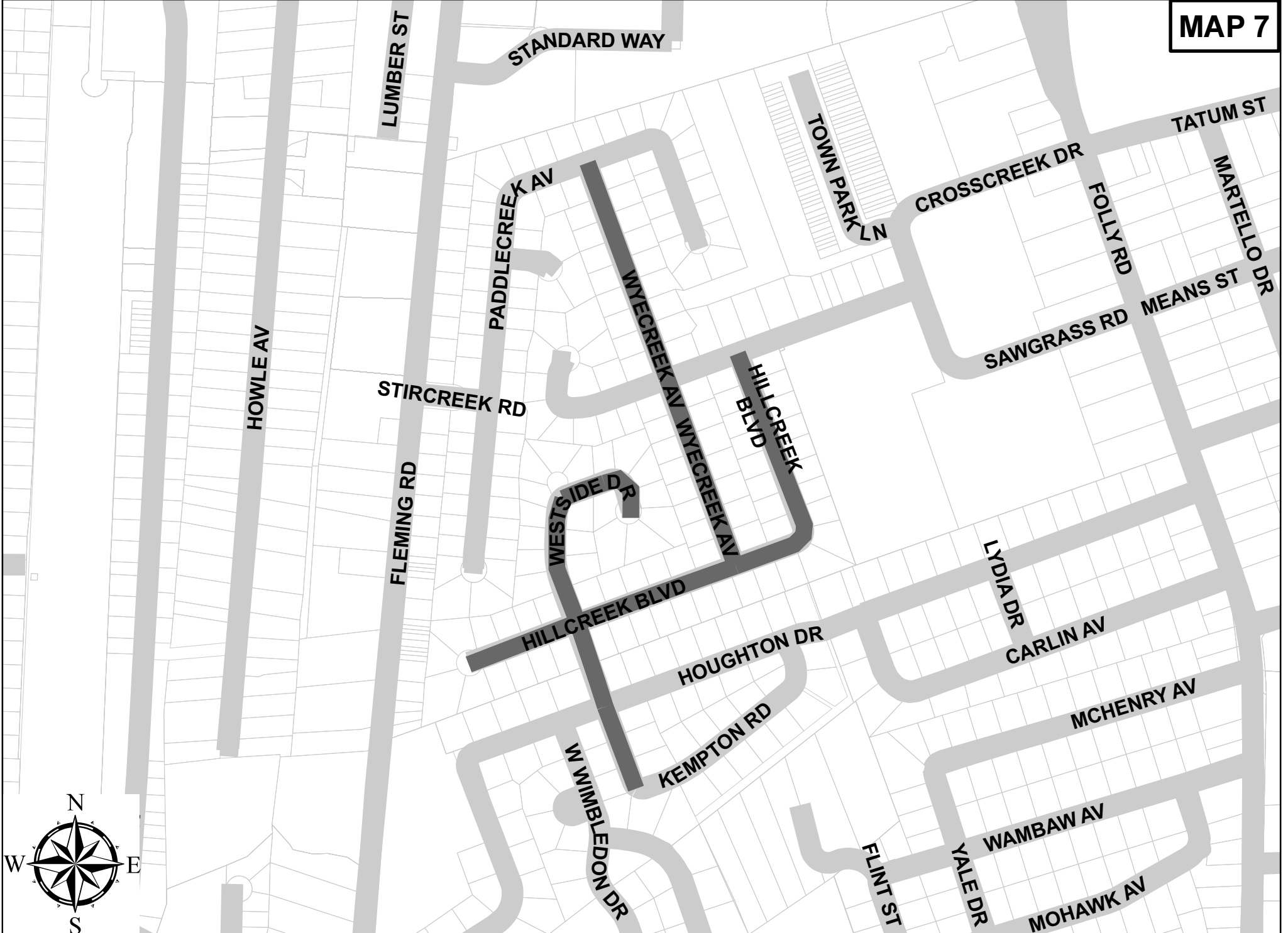


MapNumber	Route	2023000 REMOVAL & DISPOSAL OF EXISTING PAVEMENT (CONCRETE DRIVE	2024100 REMOVAL & DISPOSAL OF EXISTING CONCRETE GUTTER *	4011004 LIQUID ASPHALT BINDER PG 64-22	4012040 "FULL DEPTH ASPH_PAV_PATCHING 4" UNIFORM"	4013150 MILLING EXISTING ASPHALT PAVEMENT 1_5"	4013990 "VARIABLE MILLING EXISTING ASPHALT PAVEMENT 0" TO 2"	4113340 WARM MIX ASPHALT SURFACE COURSE TYPE C	4113340D WARM MIX ASPHALT SURFACE COURSE TYPE C FOR DRIVES & I	6241015 8" WHITE SOLID LINES PERM_PVMT_MARKINGS	6241025 24" WHITE SOLID LINES (STOP/DIAG LINES)-PERM_PVMT_MARKI	6250015 "8" WHITE SOLID LINES (CROSSWALK & CHANNELIZATION) FAS	6250025 "24" WHITE SOLID LINES (STOP/DIAGONAL LINES) -FAST DR	7203210 CONCRETE CURB AND GUTTER 2'0"
5	CORNERSTONE RD	0	20	4	0	800	0	55	5	0	14	0	14	20
5	HIGHWOOD CIR	50	0	18	250	0	75	273	29	140	24	140	24	0
5	MARSH POINT DR	0	0	6	0	1300	0	96	5	0	14	0	14	0
5	MIDDLEWOOD DR	0	0	7	100	0	0	114	10	0	24	0	24	0
5	SHORTWOOD ST	0	40	15	100	2000	0	217	24	0	12	0	12	40
	<b>Total</b>	<b>50</b>	<b>60</b>	<b>50</b>	<b>450</b>	<b>4100</b>	<b>75</b>	<b>755</b>	<b>73</b>	<b>140</b>	<b>88</b>	<b>140</b>	<b>88</b>	<b>60</b>



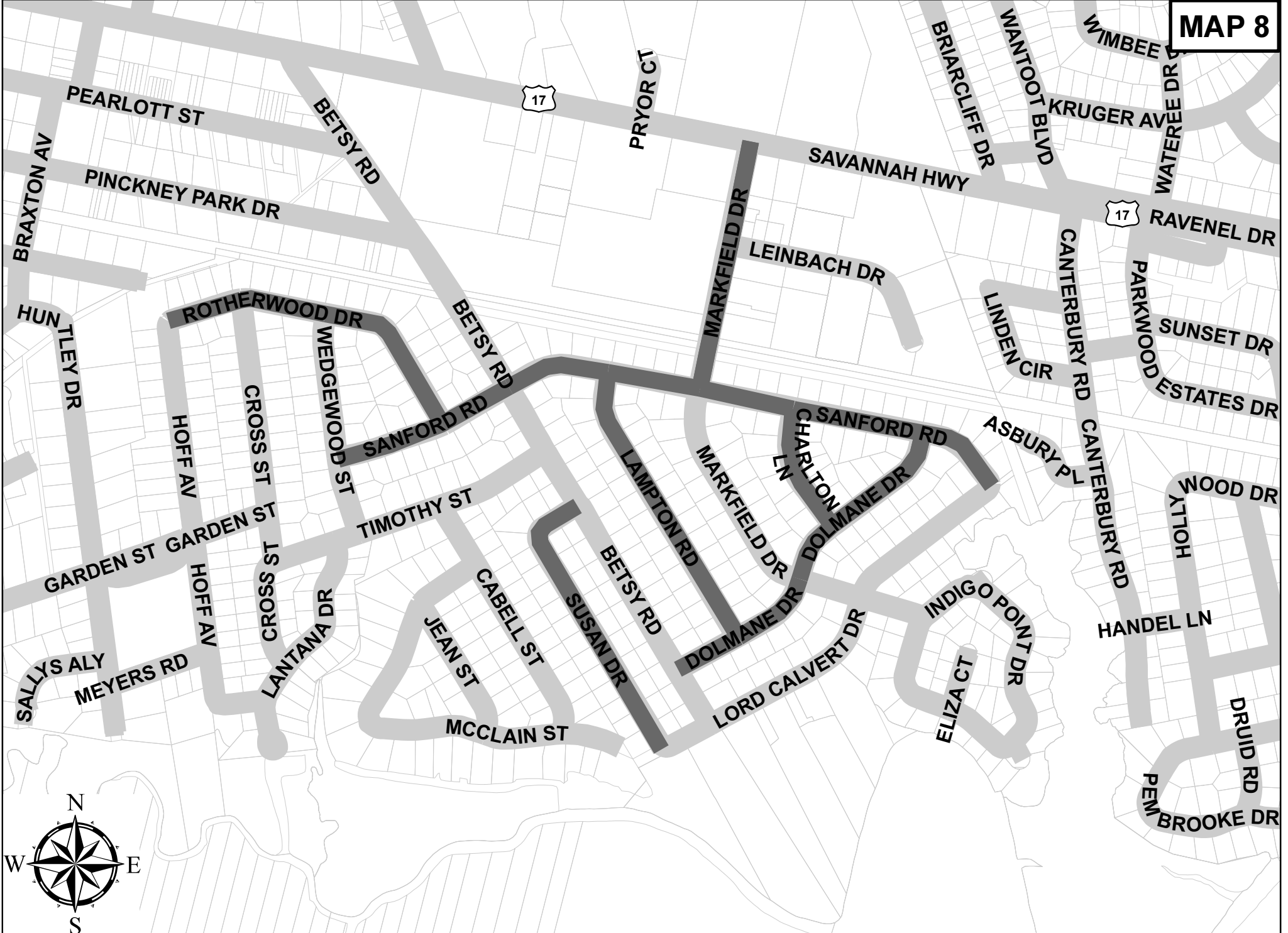


**MAP 7**




0 550 1,100 2,200 Feet

MapNumber	Route	2023000 REMOVAL & DISPOSAL OF EXISTING PAVEMENT (CONCRETE DRIVE	4011004 LIQUID ASPHALT BINDER PG 64-22	4012040 "FULL DEPTH ASPH_PAV_PATCHING 4"" UNIFORM"	4013990 "VARIABLE MILLING EXISTING ASPHALT PAVEMENT 0" TO 2"	4113340 WARM MIX ASPHALT SURFACE COURSE TYPE C	4113340D WARM MIX ASPHALT SURFACE COURSE TYPE C FOR DRIVES & I	6241023A 48IN X 48 IN WHITE YIELD TRIANGLE -- PERM_PVMT_MARKING	6241025 24" WHITE SOLID LINES (STOP/DIAG LINES)- PERM_PVMT_MARKI	6250025 "24"" WHITE SOLID LINES (STOP/DIAGONAL LINES) - FAST DR	6251023 48IN X 48 IN WHITE YIELD TRIANGLE FAST DRY	7205000 "CONCRETE DRIVEWAY (6"" UNIFORM)"
7	HILLCREEK BLVD	50	22	450	60	356	15	0	36	36	0	50
7	WESTSIDE DR	75	19	120	120	295	15	0	36	36	0	75
7	WYECREEK AV	25	17	250	160	276	15	8	48	48	8	25
	<b>Total</b>	<b>150</b>	<b>58</b>	<b>820</b>	<b>340</b>	<b>927</b>	<b>45</b>	<b>8</b>	<b>120</b>	<b>120</b>	<b>8</b>	<b>150</b>



17

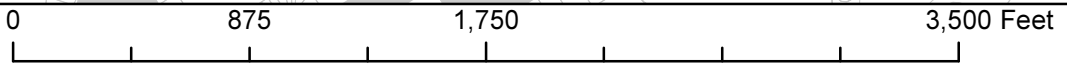
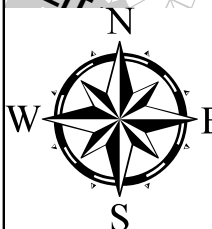
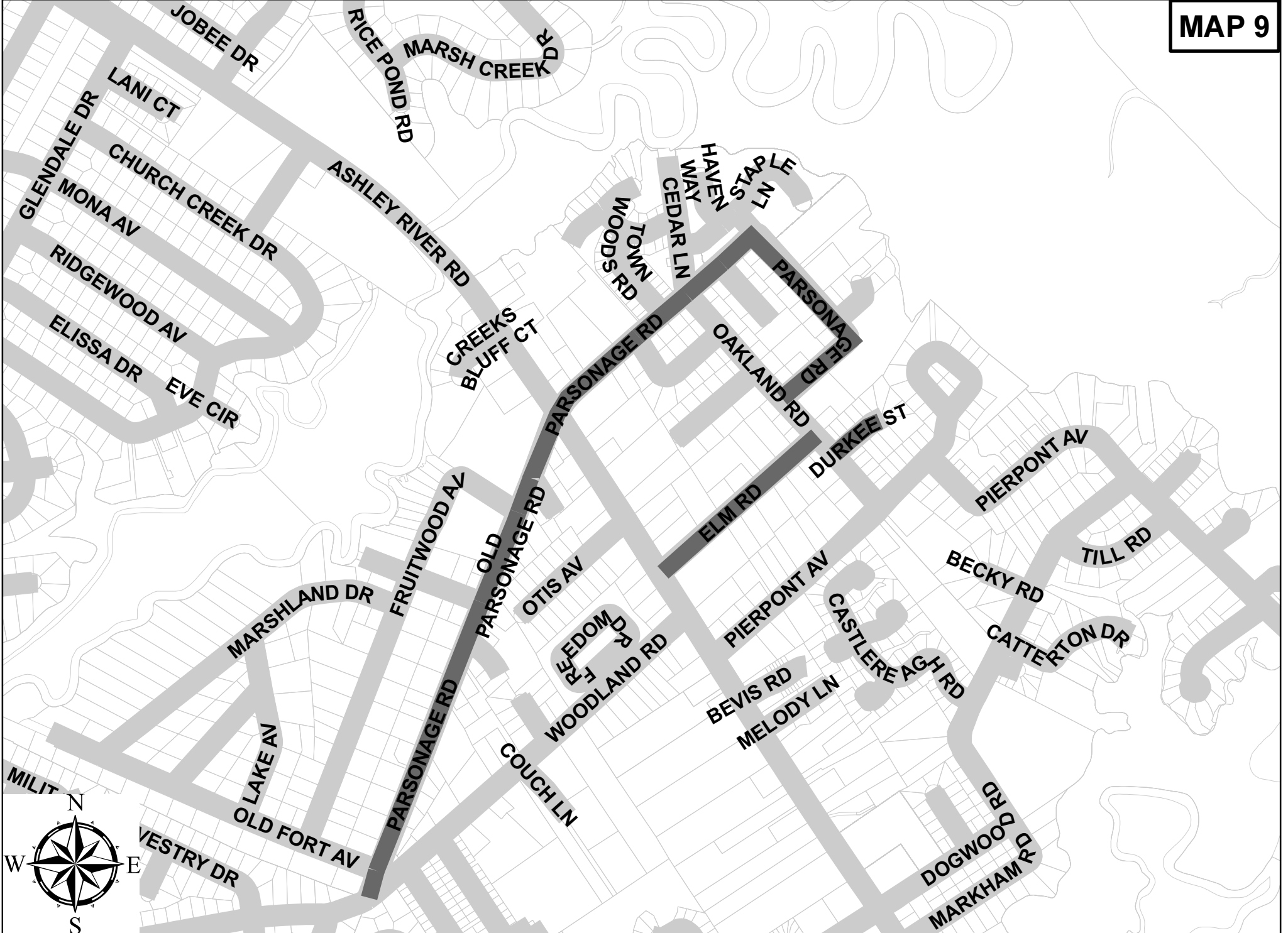
17



0 700 1,400 2,800 Feet

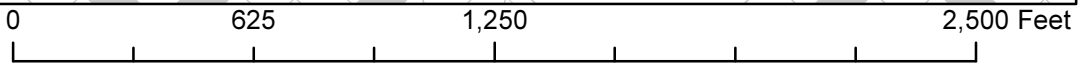

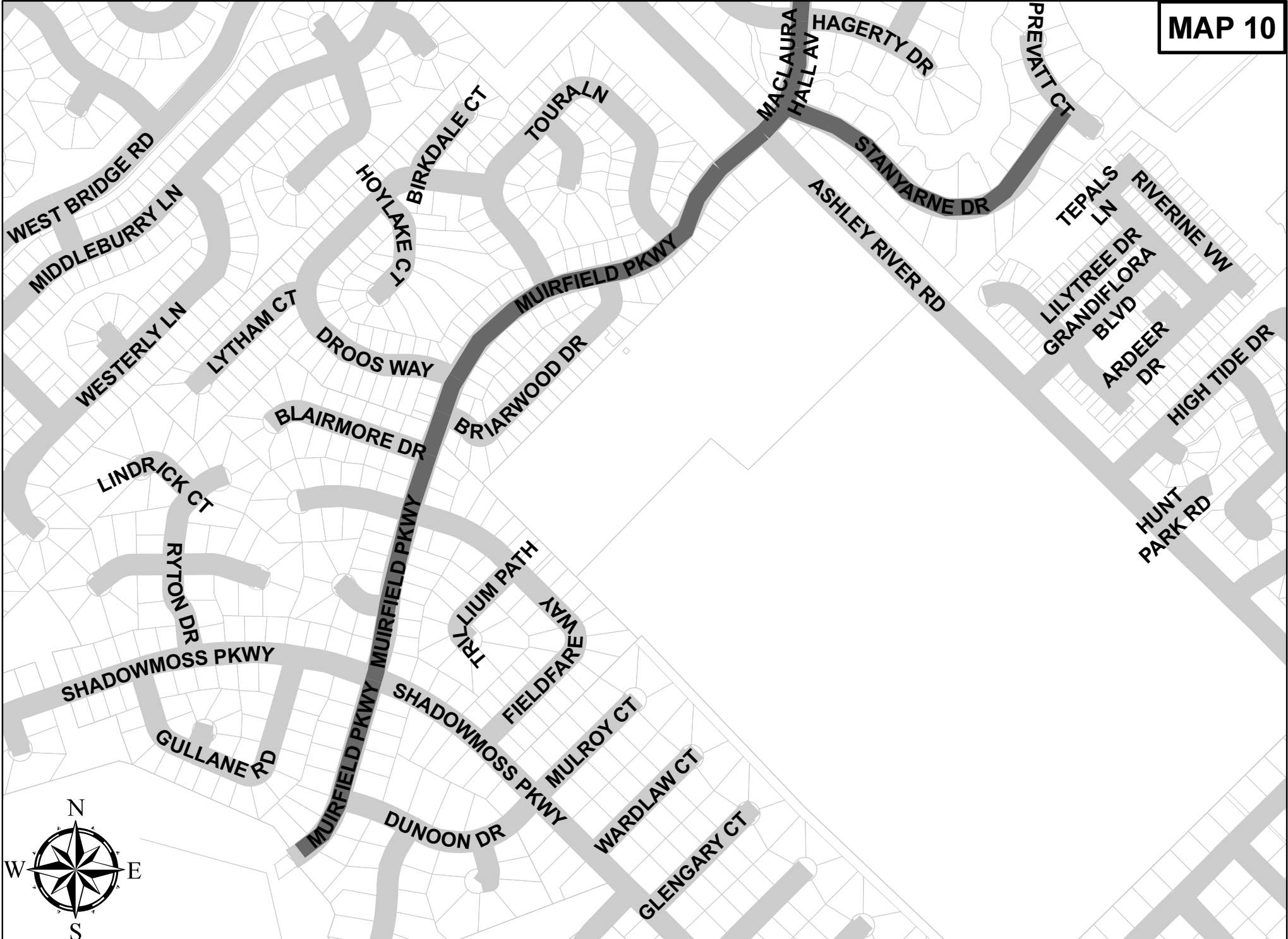




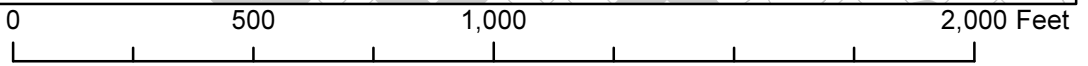

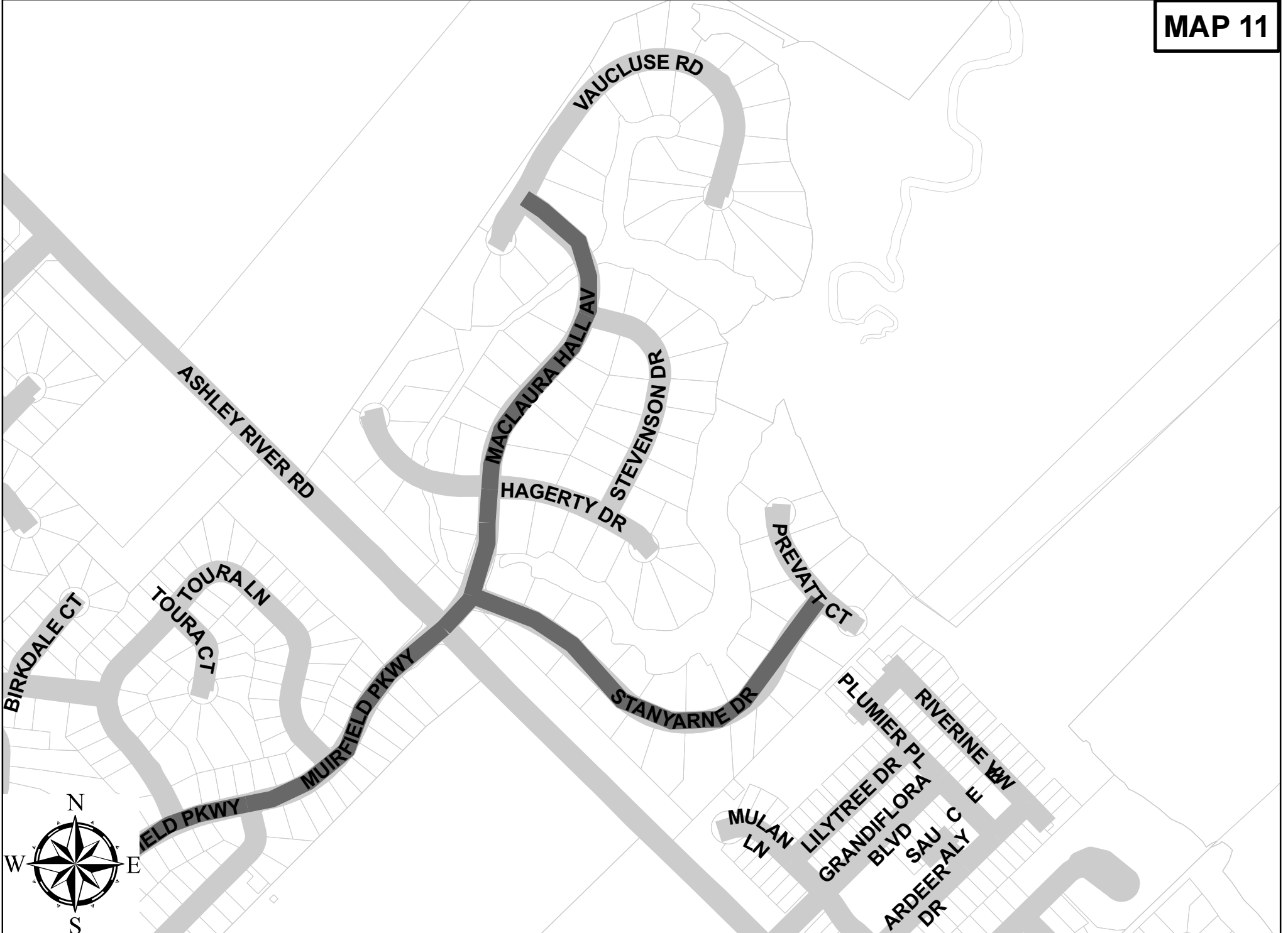





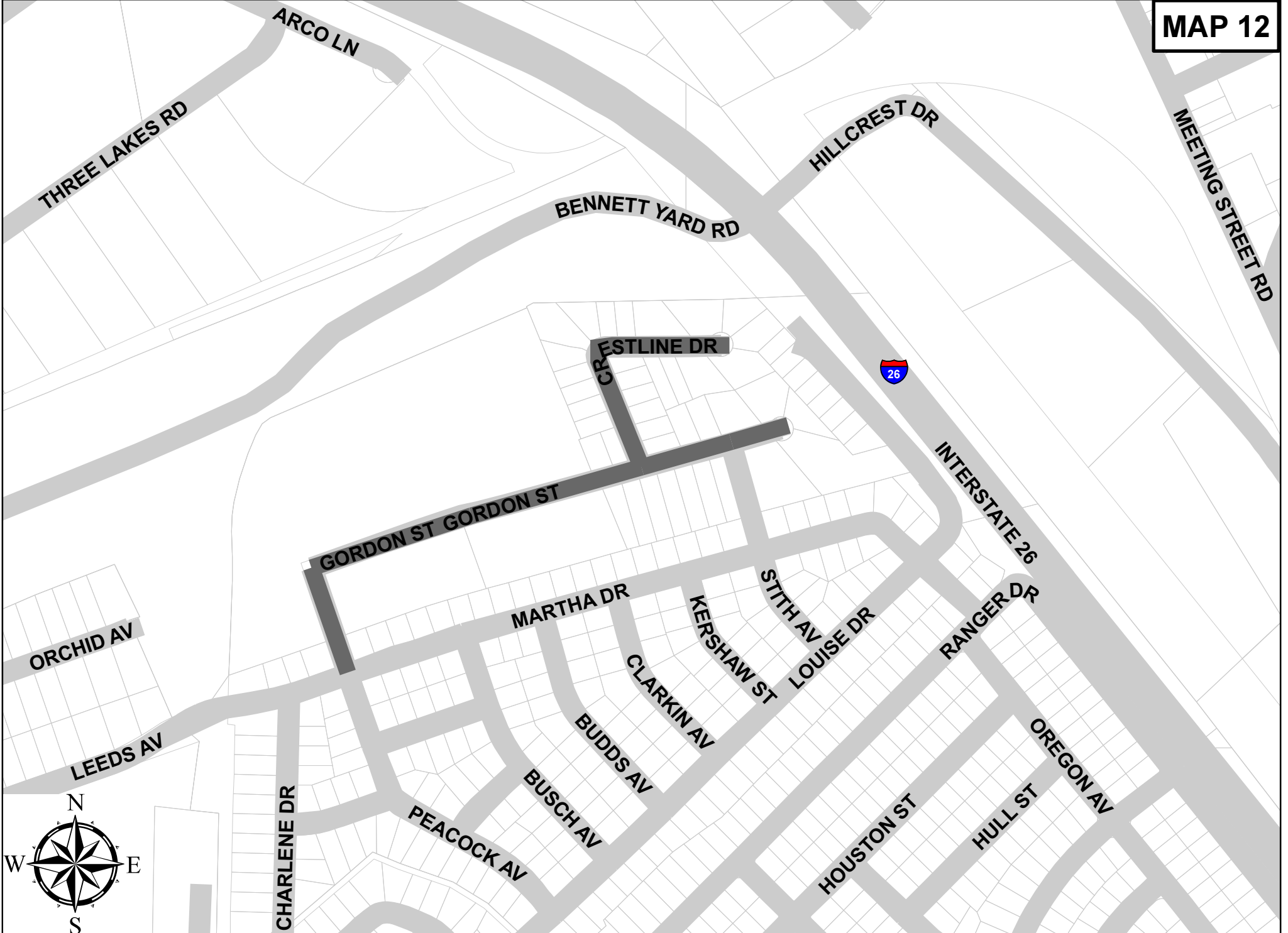
**MAP 10**









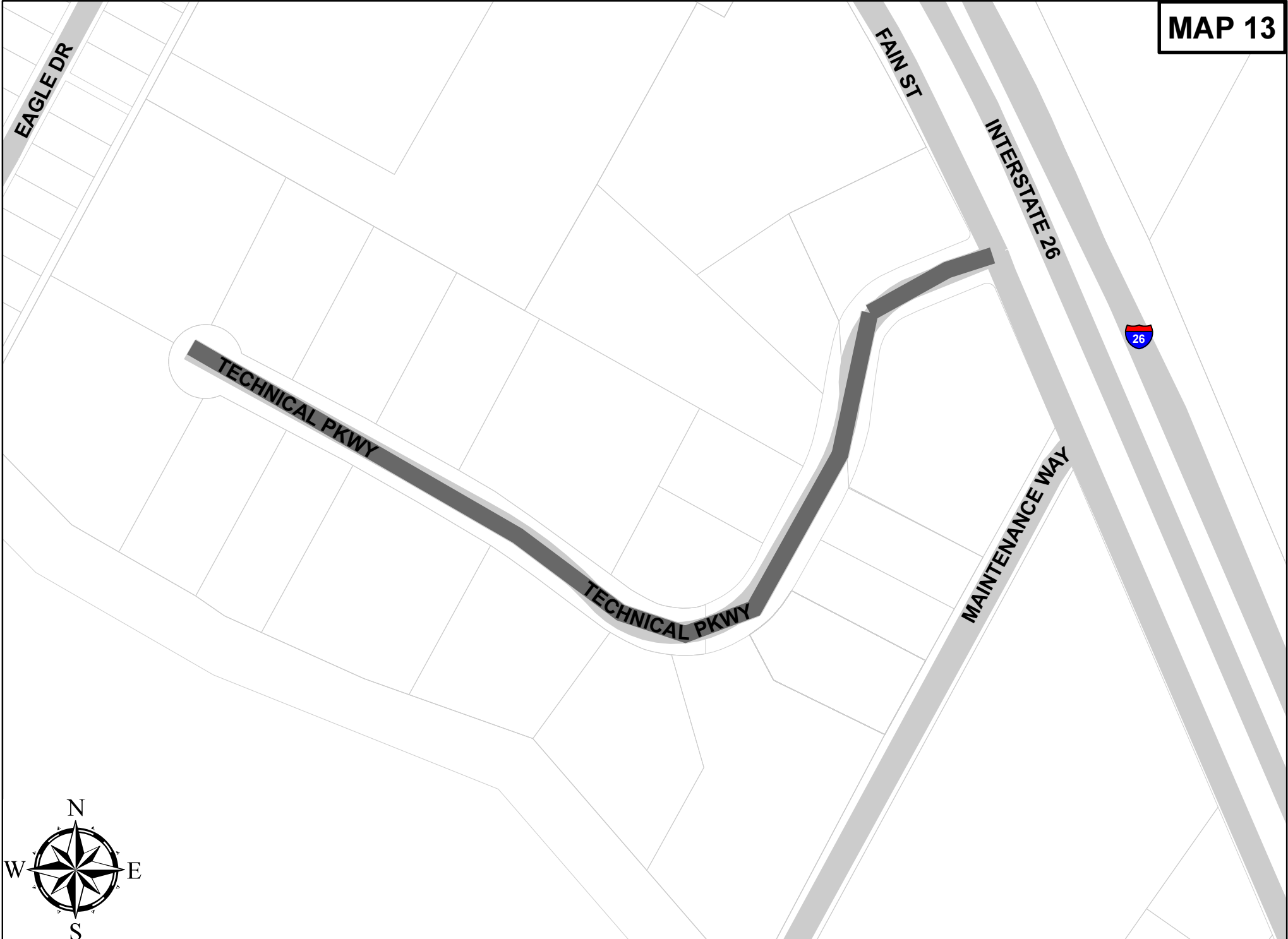
MapNumber	Route	2024100 REMOVAL & DISPOSAL OF EXISTING CONCRETE GUTTER *	4011004 LIQUID ASPHALT BINDER PG 64-22	4012040 "FULL DEPTH ASPH_PAV_PATCHING 4"" UNIFORM"	4013150 MILLING EXISTING ASPHALT PAVEMENT 1_5"	4113340 WARM MIX ASPHALT SURFACE COURSE TYPE C	6241025 24" WHITE SOLID LINES (STOP/DIAG LINES)-PERM_PVMT_MARKI	6250025 "24"" WHITE SOLID LINES (STOP/DIAGONAL LINES) - FAST DR	7203210 CONCRETE CURB AND GUTTER 2'0"
11	MACLAURA HALL AV	0	23	600	5000	375	48	48	0
11	STANYARNE DR	20	16	100	3600	270	24	24	20
	<b>Total</b>	<b>20</b>	<b>39</b>	<b>700</b>	<b>8600</b>	<b>645</b>	<b>72</b>	<b>72</b>	<b>20</b>



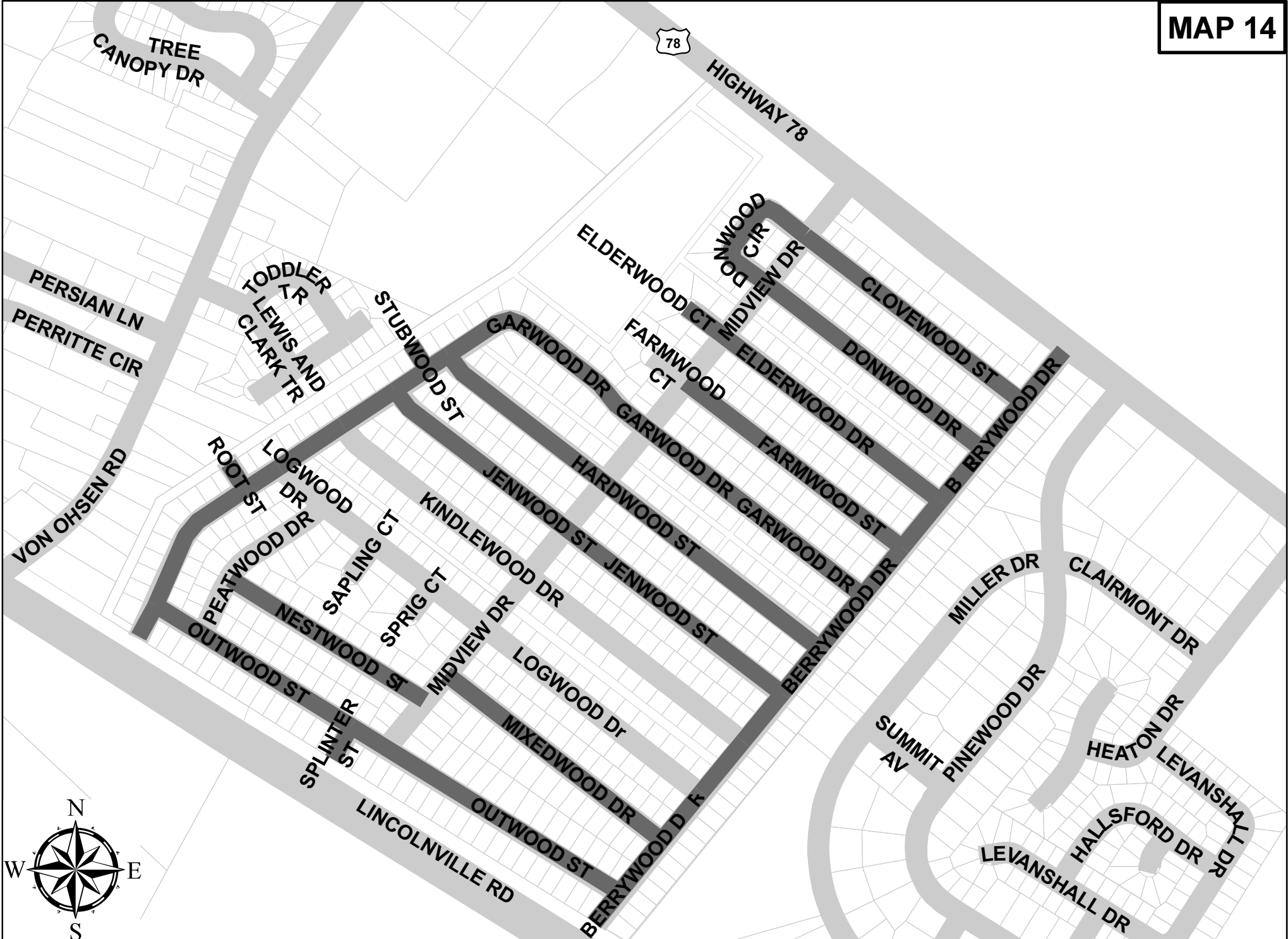
0 500 1,000 2,000 Feet



MapNumber	Route	2023000 REMOVAL & DISPOSAL OF EXISTING PAVEMENT (CONCRETE DRIVE	2027000 REMOVAL & DISPOSAL OF EXISTING CONCRETE SIDEWALK *	4011004 LIQUID ASPHALT BINDER PG 64-22	4012040 "FULL DEPTH ASPH_PAV_ PATCHING 4" UNIFORM"	4012040D FULL DEPTH ASPH_PAV_ PATCHING FOR DRIVES 4" UNIFORM	4013990 "VARIABLE MILLING EXISTING ASPHALT PAVEMENT 0" TO 2"	4113340 WARM MIX ASPHALT SURFACE COURSE TYPE C	4113340D WARM MIX ASPHALT SURFACE COURSE TYPE C FOR DRIVES & I	6241015 8" WHITE SOLID LINES PERM_PVMT_MARKINGS	6241025 24" WHITE SOLID LINES (STOP/DIAG LINES)- PERM_PVMT_MARKI	6241074 4" YELLOW SOLID LINES(PVT_EDGE LINES) PERM_PVMT_MARKING	6250015 "8" WHITE SOLID LINES (CROSSWALK & CHANNELIZATION) FAS	6250025 "24" WHITE SOLID LINES (STOP/DIAGONAL LINES) - FAST DR	6250110 "4" YELLOW SOLID LINE (PVT_EDGE & NO PASSING) - F	7204900 DETECTABLE WARNING SURFACE (Cast in place where applica	7205000 "CONCRETE DRIVEWAY (6" UNIFORM)"	7209000 PEDESTRIAN RAMP CONSTRUCTION
12	CRESTLINE DR	100	0	10	125	5	0	193	20	0	12	0	0	12	0	0	100	0
12	GORDON ST	100	30	25	200	10	695	410	51	70	104	1640	70	104	1640	20	100	30
	<b>Total</b>	<b>200</b>	<b>30</b>	<b>35</b>	<b>325</b>	<b>15</b>	<b>695</b>	<b>603</b>	<b>71</b>	<b>70</b>	<b>116</b>	<b>1640</b>	<b>70</b>	<b>116</b>	<b>1640</b>	<b>20</b>	<b>200</b>	<b>30</b>







78

HIGHWAY 78

TREE CANOPY DR


PERSIAN LN  
PERRITTE CIR

TODDLER K R  
T LEWIS AND  
CLARK TR

VON OHSEN RD

ROOT ST  
LOGWOOD DR  
PEATWOOD DR

OUTWOOD ST



STUBWOOD ST

SAPLING CT

NESTWOOD ST

SPLINTER ST

LINCOLNVILLE RD

GARWOOD DR

KINDLEWOOD DR

MIDVIEW DR

OUTWOOD ST

ELDERWOOD CT

FARMWOOD CT

HARDWOOD ST

LOGWOOD DR

MIXEDWOOD DR

DONWOOD CIR

FARMWOOD DR

JENWOOD ST

BERRYWOOD DR

BERRYWOOD DK

MIDVIEW DR

ELDERWOOD DR

GARWOOD DR

JENWOOD ST

BERRYWOOD DR

CLOVEWOOD ST

DONWOOD DR

FARMWOOD ST

BERRYWOOD DR

SUMMIT AV

PINEWOOD DR

LEVANSALL DR

HALLSFORD DR

MILLER DR

PINEWOOD DR



CLAIRMONT DR

HEATON DR



LEVANSALL DR

0 700 1,400 2,800 Feet

MapNumber	Route	2023000 REMOVAL & DISPOSAL OF EXISTING PAVEMENT (CONCRETE DRIVE	4011004 LIQUID ASPHALT BINDER PG 64-22	4012040 "FULL DEPTH ASPH_PAV_PATCHING 4"" UNIFORM"	4012040D FULL DEPTH ASPH_PAV_PATCHING FOR DRIVES 4" UNIFORM	4013990 "VARIABLE MILLING EXISTING ASPHALT PAVEMENT 0" TO 2"	4113340 WARM MIX ASPHALT SURFACE COURSE TYPE C	4113340D WARM MIX ASPHALT SURFACE COURSE TYPE C FOR DRIVES & I	6241025 24" WHITE SOLID LINES (STOP/DIAG LINES)- PERM_PVMT_MARKI	6250025 "24"" WHITE SOLID LINES (STOP/DIAGONAL LINES) - FAST DR	7205000 "CONCRETE DRIVEWAY (6"" UNIFORM)"
14	BERRYWOOD DR	125	39	750	0	75	618	36	30	30	125
14	CLOVEWOOD ST	75	14	120	0	35	218	16	20	20	75
14	DONWOOD CIR	100	8	150	10	75	121	10	20	20	100
14	DONWOOD DR	25	18	200	30	40	218	82	20	20	25
14	ELDERWOOD CT	50	3	75	0	40	87	5	10	10	50
14	ELDERWOOD DR	150	15	250	5	40	228	16	20	20	150
14	FARMWOOD ST	75	16	200	5	75	301	15	30	30	75
14	GARWOOD DR	175	49	500	10	100	794	20	40	40	175
14	HARDWOOD ST	175	24	300	10	75	377	20	40	40	175
14	JENWOOD ST	125	25	100	10	75	392	23	40	40	125
14	MIXEDWOOD DR	75	15	100	0	35	228	19	20	20	75
14	NESTWOOD ST	75	12	200	0	75	182	10	20	20	75
14	OUTWOOD ST	150	0	100	10	35	455	13	20	20	150
14	ROOT ST	0	2	0	0	0	25	5	10	10	0
14	SPLINTER ST	0	2	50	0	0	30	5	10	10	0
14	STUBWOOD ST	0	2	0	0	0	24	5	10	10	0
	<b>Total</b>	<b>1375</b>	<b>244</b>	<b>3095</b>	<b>90</b>	<b>775</b>	<b>4298</b>	<b>300</b>	<b>360</b>	<b>360</b>	<b>1375</b>


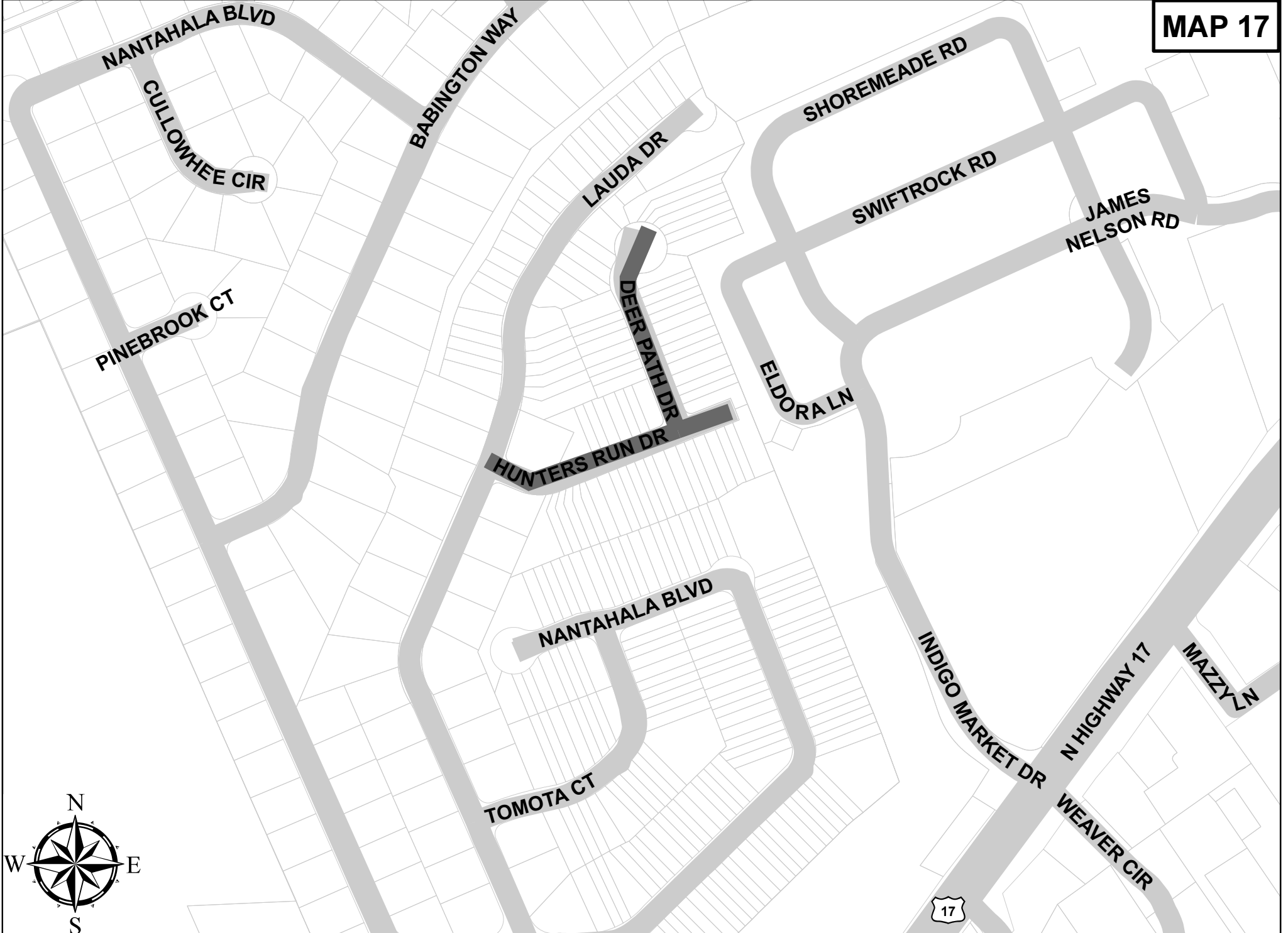








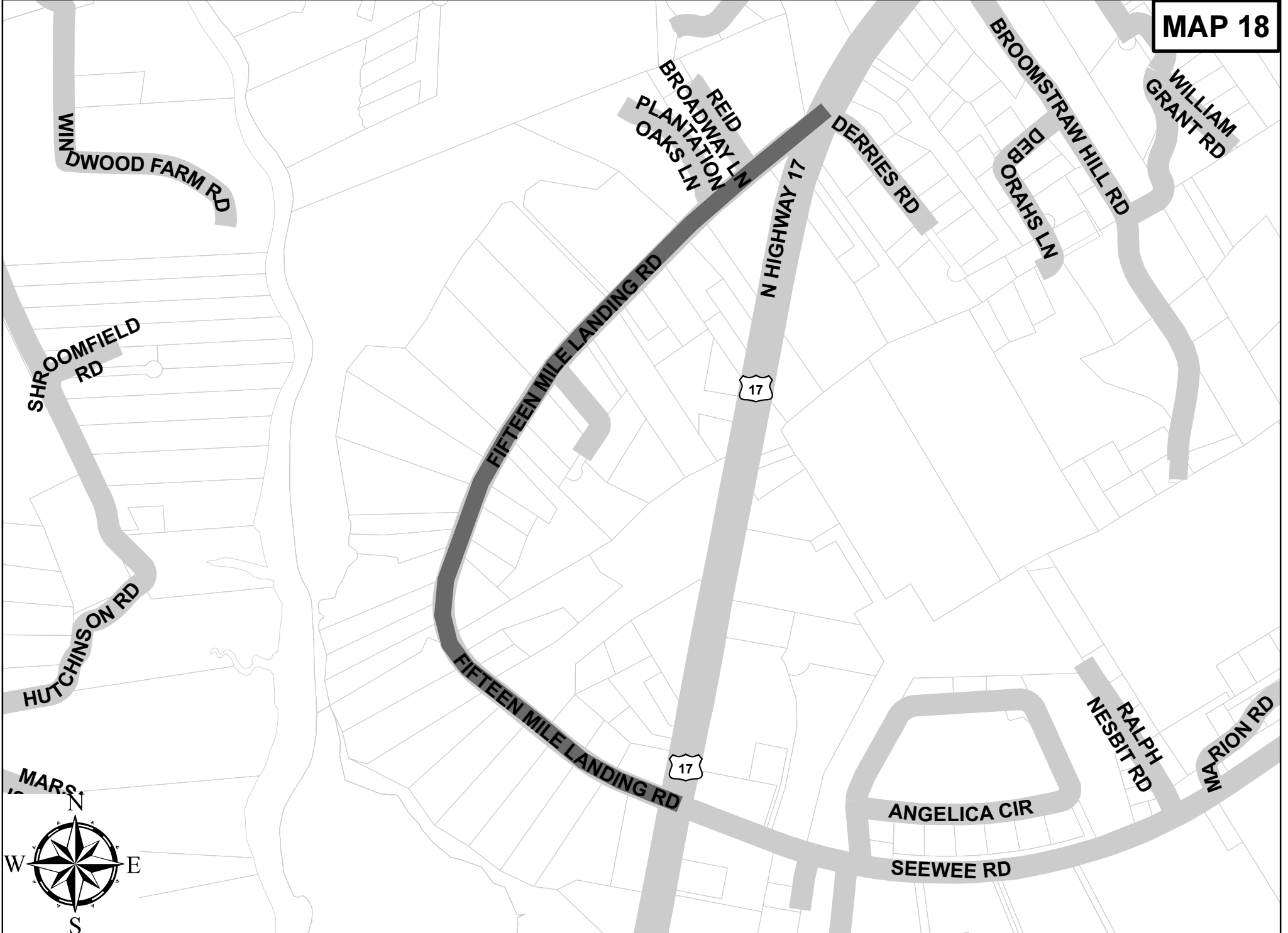
MapNumber	Route	4011004 LIQUID ASPHALT BINDER PG 64-22	4012040 "FULL DEPTH ASPH_PAV_PATCHING 4"" UNIFORM"	4012040D FULL DEPTH ASPH_PAV_PATCHING FOR DRIVES 4" UNIFORM	4013150 MILLING EXISTING ASPHALT PAVEMENT 1_5"	4013990 "VARIABLE MILLING EXISTING ASPHALT PAVEMENT 0" TO 2"	4113340 WARM MIX ASPHALT SURFACE COURSE TYPE C	4113340D WARM MIX ASPHALT SURFACE COURSE TYPE C FOR DRIVES & I	6241025 24" WHITE SOLID LINES (STOP/DIAG LINES)- PERM_PVMT_MARKI	6250025 "24"" WHITE SOLID LINES (STOP/DIAGONAL LINES) - FAST DR	7204900 DETECTABLE WARNING SURFACE (Cast in place where applica
16	5TH AV	5	150	15	0	80	60	16	28	28	20
16	6TH ST	16	300	30	570	240	215	57	48	48	10
	<b>Total</b>	<b>21</b>	<b>450</b>	<b>45</b>	<b>570</b>	<b>320</b>	<b>275</b>	<b>73</b>	<b>76</b>	<b>76</b>	<b>30</b>



0 325 650 1,300 Feet

MapNumber	Route	4011004 LIQUID ASPHALT BINDER PG 64-22	4012040 "FULL DEPTH ASPH_ PAV_ PATCHING 4" UNIFORM"	4013150 MILLING EXISTING ASPHALT PAVEMENT 1_5"	4113340 WARM MIX ASPHALT SURFACE COURSE TYPE C	6241025 24" WHITE SOLID LINES (STOP/DIAG LINES)- PERM_PVMT_MARKI	6250025 "24"" WHITE SOLID LINES (STOP/DIAGONAL LINES) - FAST DR
17	DEER PATH DR	5	200	1425	135	12	12
17	HUNTERS RUN DR	6	300	1360	102	12	12
	<b>Total</b>	<b>11</b>	<b>500</b>	<b>2785</b>	<b>237</b>	<b>24</b>	<b>24</b>


**MAP 18**



WIM  
DWOOD FARM RD

SHROOMFIELD  
RD

HUTCHINSON  
RD



REID  
BROADWAY LN  
PLANTATION  
OAKS LN

FIFTEEN MILE LANDING RD

FIFTEEN MILE LANDING RD

N HIGHWAY 17

DERRIES RD

BROOMSTRAW HILL RD

B  
BRAHS LN

WILLIAM  
GRANT RD

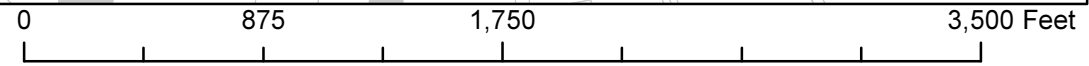
17

ANGELICA CIR

SEEWEE RD

RALPH  
NESBIT RD

M  
MARION RD





**MAP 19**



**PORCHER SCHOOL RD**

**PORCHER SCHOOL RD**

**ALSTON  
DINGLE RD**


**WHITE RD**

**LOUIS  
MCNEIL RD**

**PORCHER  
SCHOOL RD**

**K  
LEY  
MOTORWAY RD**

**N HIGHWAY 17**

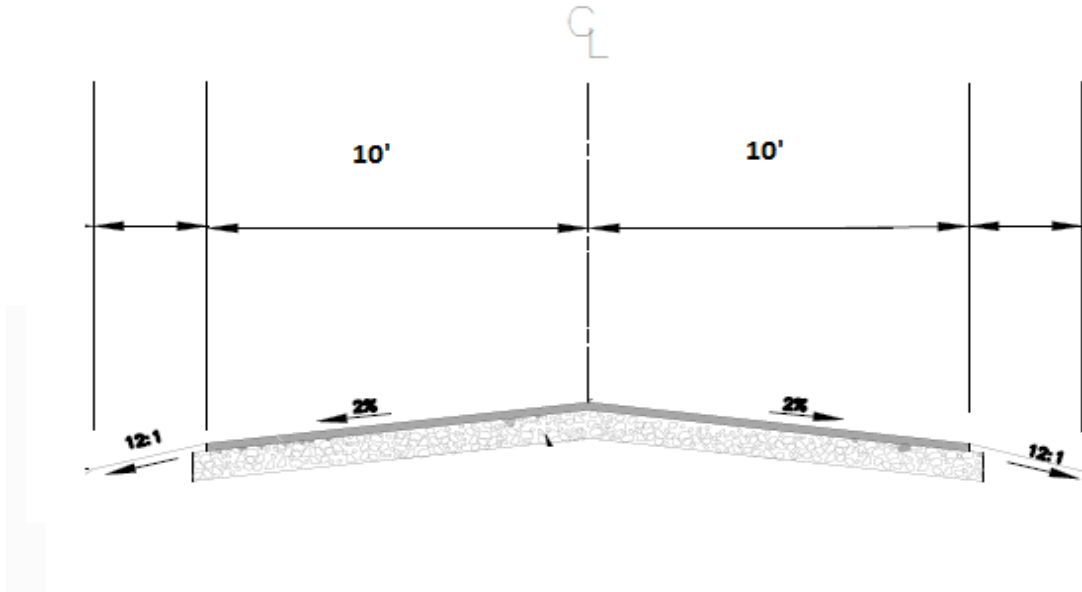


0 900 1,800 3,600 Feet

17

MapNumber	Route														
19	PORCHER SCHOOL RD	200	12000	118	250	130	125	1931	85	14	410	6135	14	410	6135
	<b>Total</b>	<b>200</b>	<b>12000</b>	<b>118</b>	<b>250</b>	<b>130</b>	<b>125</b>	<b>1931</b>	<b>85</b>	<b>14</b>	<b>410</b>	<b>6135</b>	<b>14</b>	<b>410</b>	<b>6135</b>

### Porcher School Road



Note: Complete resurfacing from Hwy 17 to approximately station 40 + 80 then transition to fine grading and paving of earth road section at 175 lbs/sy

