

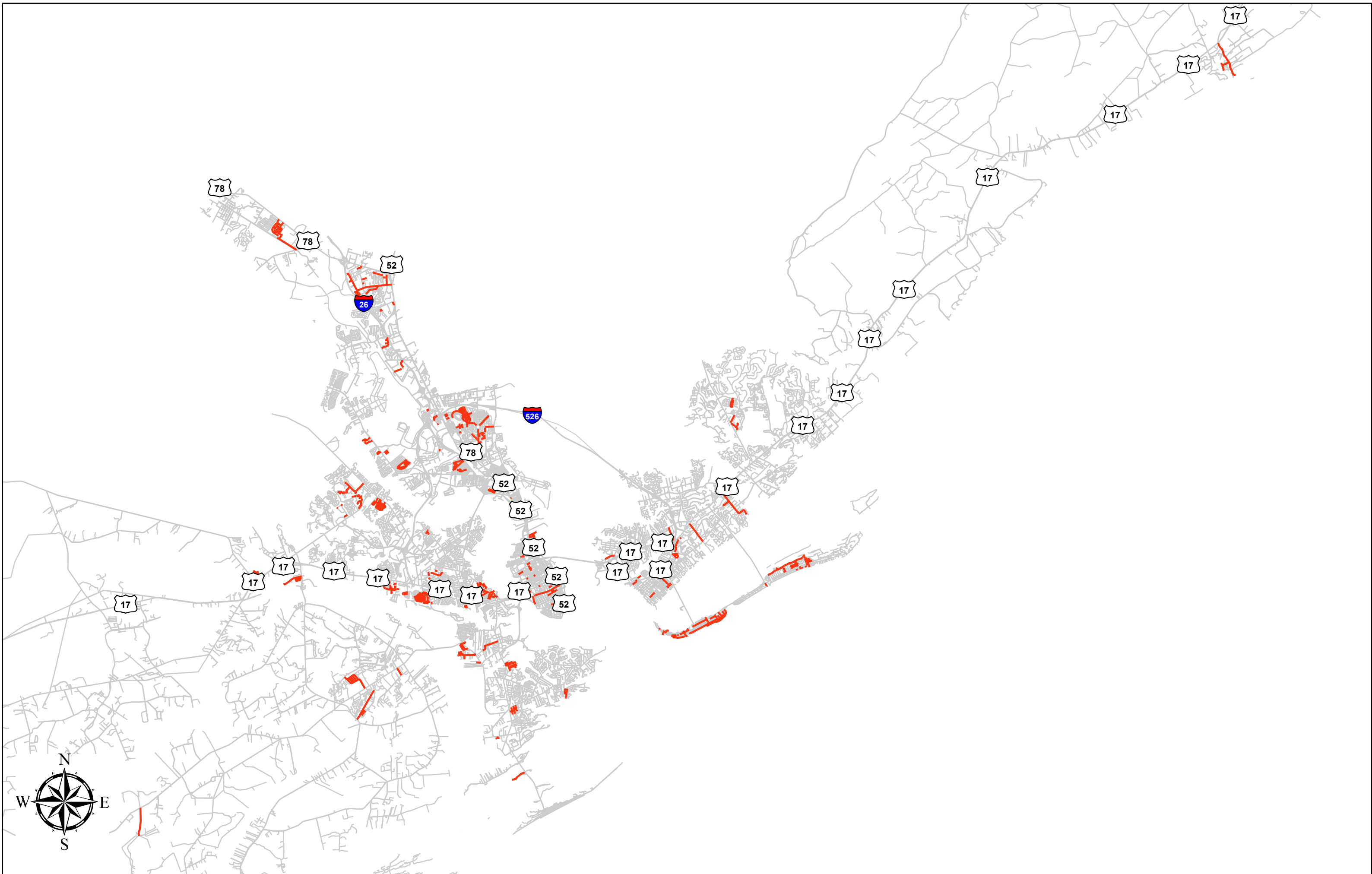
COUNTY OF CHARLESTON



TST 2021 REJUVENATION PLAN
March 21, 2021

TABLE OF CONTENTS

<u>DESCRIPTION</u>	<u>SHEET NO.</u>
COVER SHEET.....	1
TABLE OF CONTENTS.....	2
PLAN MAP.....	3
ROAD LIST BY LOCATION	5-15
WORK ITEM SUMMARY.....	16
STRIP MAPS.....	17 – 107



FY 2020 TST ASPHALT REJUVENATOR PLAN

<u>Map#</u>	<u>Street Name</u>	<u>State Route #</u>	<u>Area (SY)</u>
12	PLEASANT GROVE LN	S-1566	1045
13	LINING CT		1343
13	LINING LN		2112
14	LASALLE AV		813
14	MEADOWLAWN DR		1784
14	PINEVIEW RD	S-1216	2985
14	PRATT ST		2085
14	ROCHELLE AV	S-2509	2002
14	WEST GLOW DR	S-1568	1133
15	OAK ST		781
15	RAHN RD		866
15	TOVEY RD		1311
16	ARCADIAN PARK	S-194	1660
16	ARCADIAN WAY	S-192	3391
16	AVONDALE AV		1017
16	OAKDALE PL	S-191	1457
16	PEEKS PIKE	S-435	1767
16	PENN AV	S-190	1867
17	RIVERDALE DR	S-193	4940
17	ROSEDALE DR	S-333	3170
17	STRATFORD RD	S-334	1595
18	GODFREY PARK PL	S-384	3424
18	MOORE DR	S-725	3643
18	N GODFREY PARK PL	S-607	1757
18	PARISH RD	S-64	2848
18	SAINT DENNIS DR	S-725	1558
18	SHELDON RD	S-724	2196
18	WEST HARRISON RD	S-382	1040
28	AQUADUCT ST		873
28	HIALEAH CT		1824
28	PREAKNESS STAKES		606
29	JAWOL DR		1964
29	JEROME CT		442
29	MARTINS PATH		1011
29	MUIRFIELD PKWY		4714
29	PACKARD CT		731
29	ROSLYN DR		881
29	SOLOMON CT		699
29	STUDEBAKER CT		669
30	ARBOR TRC		4707
30	GARTH DR		1174

FY 2020 TST ASPHALT REJUVENATOR PLAN

<u>Map#</u>	<u>Street Name</u>	<u>State Route #</u>	<u>Area (SY)</u>
46	FASSITT RD	S-1218	3,687
46	MAZYCK RD	S-1218	4,045
46	PROSPECT DR		1,334
46	REALM ST		1,639
47	ALSTON AV	S-1895	3,345
48	RICHARDSON DR	S-1405	1,477
49	BRYANT ST	S-1403	1,088
49	MARGARET DR	S-1404	1,813
49	SOUTHERN ST	S-1670	679
49	VAN BUREN AV	S-794	2,310
50	ARCO LN SPUR	S-1680	1,085
51	IRON ST	S-1222	1,747
51	KERRY ST	S-1602	1,701
51	LAKEWOOD ST	S-2026	1,542
52	E DOLPHIN ST		4,813
52	E ENTERPRISE ST		1,708
52	ESSEX ST		472
52	HARTFORD CIR		6,523
52	IROQUOIS ST	S-810	4,435
52	JOCKEY CT		212
52	LANCASTER ST	S-577	7,989
52	MERRIMAC ST	S-574	1,770
52	POTOMAC ST	S-573	3,920
52	PRINCETON ST	S-576	4,772
52	SPANIEL DR		1,095
52	W DOLPHIN ST		4,248
53	BUIST AV		1,876
53	LACKAWANNA BLVD		8,032
53	MIXSON AV	S-575	3,954
53	MONITOR ST		2,253
53	WANDO RD		3,902
54	BONDS WILSON DR	S-815	2,098
54	LESTER ST	S-814	2,896
54	LILAC AV	S-1902	1,155
54	UPJOHN RD	S-1669	2,013
55	DURANT AV		6,883
55	EAST MONTAGUE AV		373

FY 2020 TST ASPHALT REJUVENATOR PLAN

<u>Map#</u>	<u>Street Name</u>	<u>State Route #</u>	<u>Area (SY)</u>
56	BEAVER ST	S-985	975
56	HOLMES AV	S-177	4,520
56	JUSTICE ST	S-363	1,327
56	LAMBERT ST	S-986	1,699
56	LEESVILLE ST	S-675	3,359
56	S RHETT AV	S-60	12,342
56	SOUTH BLVD	S-999	1,760
56	SOUTH BLVD	S-816	3,125
57	ARAGON ST	S-1388	1,588
57	COLUMBIA AV	S-984	1,622
57	GRAVELY AV	S-1598	1,096
57	HELM AV	S-60	3,525
57	MACON AV		695
57	MELBOURNE AV	S-785	2,740
58	BLANTON AV	S-472	1,844
58	BUSCH AV	S-773	1,997
58	FALLA AV	S-471	787
58	GARY DR	S-691	6,028
58	LOUISE DR	S-470	6,475
58	MARTHA DR	S-475	5,827
58	PEACOCK AV	S-695	2,445
58	PHYLLIS ST	S-775	1,000
58	REX AV	S-473	1,525
58	RUSTY ST	S-2092	1,113
58	SANDY ST	S-774	746
59	CORAL BELL LN	S-465	622
59	ELEGANS DR	S-465	1,232
59	MATIPAN AV	S-465	2,692
59	TERRY DR	S-465	3,011
60	CHERRY HILL LN	S-1107	2,480
60	HACKEMANN AV	S-2483	747

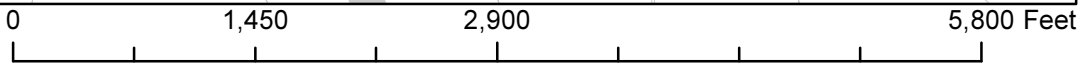

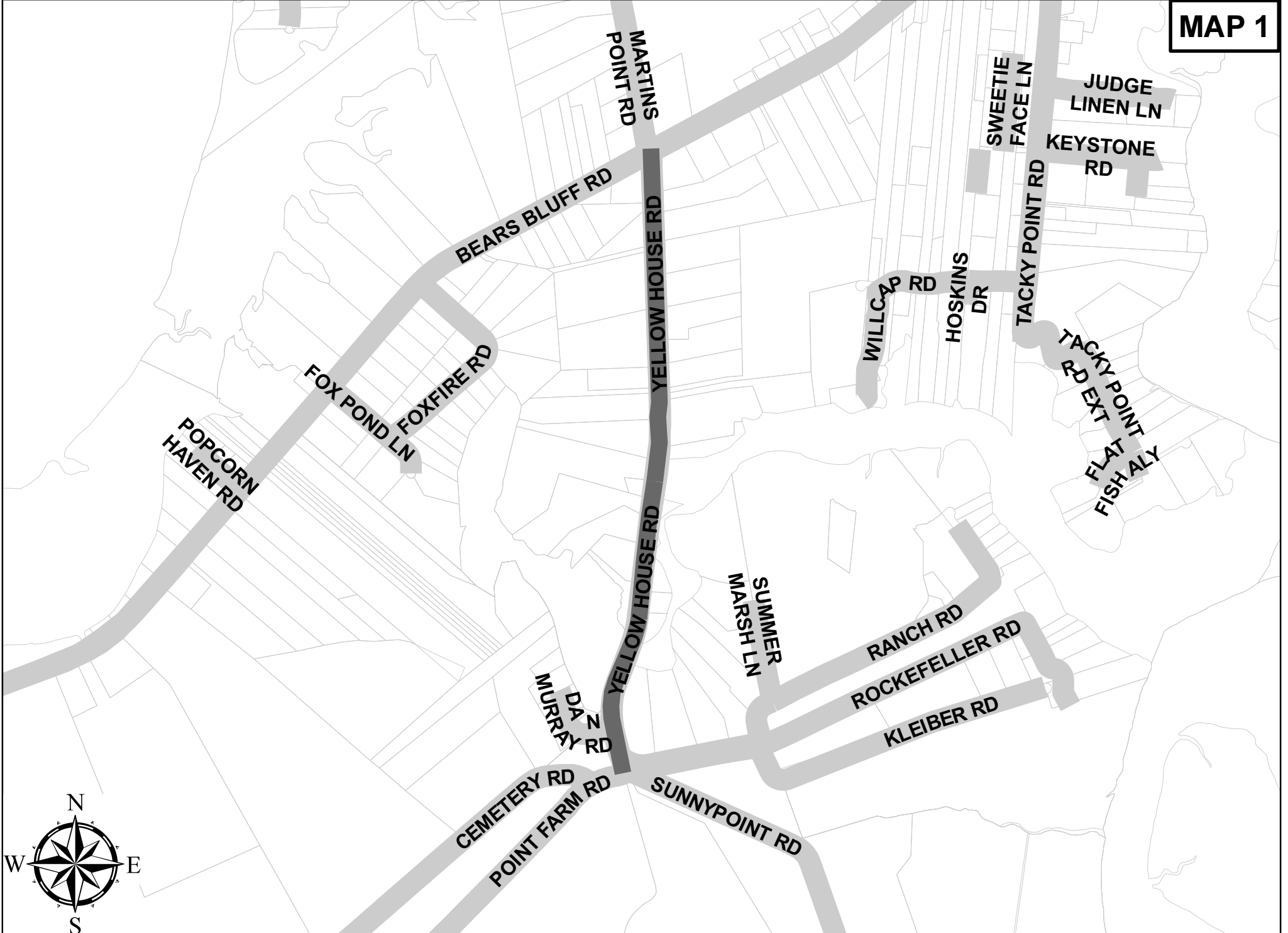
JAMES ISLAND


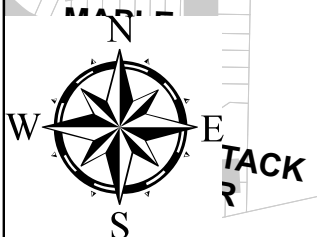
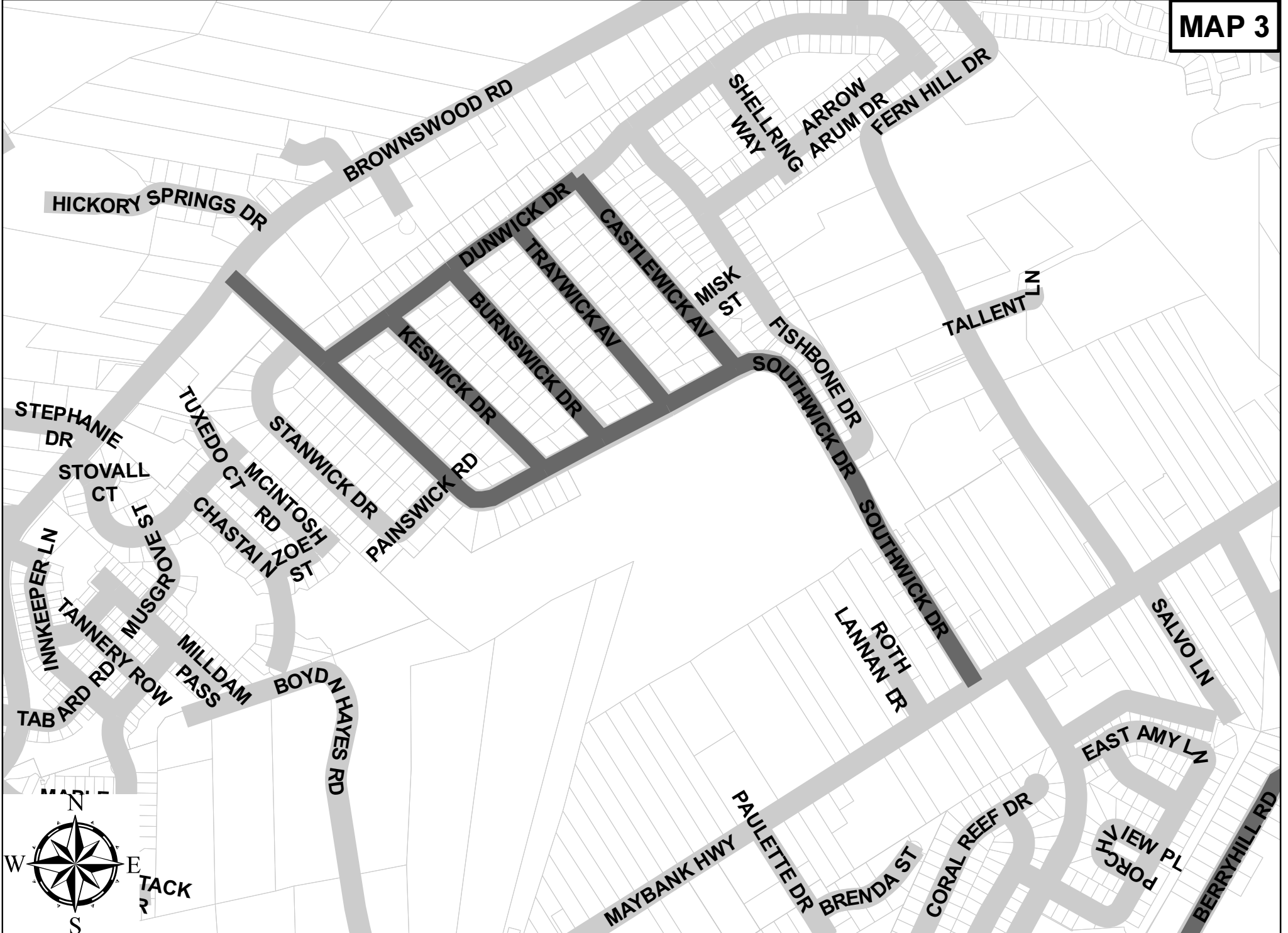
19	BUCKNER ST	S-743	391
19	CANAL ST	S-1579	2468
19	LIMBAKER ST	S-442	546
19	LINDBERG ST	S-743	3,081
19	MAXCY ST	S-739	1,419
19	PRIESTLY ST	S-740	2,392
19	SWINTON ST	S-739	1,455



QUANTITY SHEET

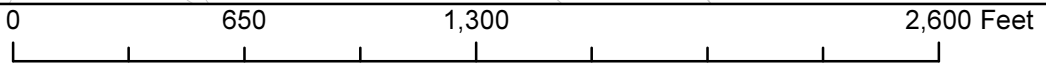

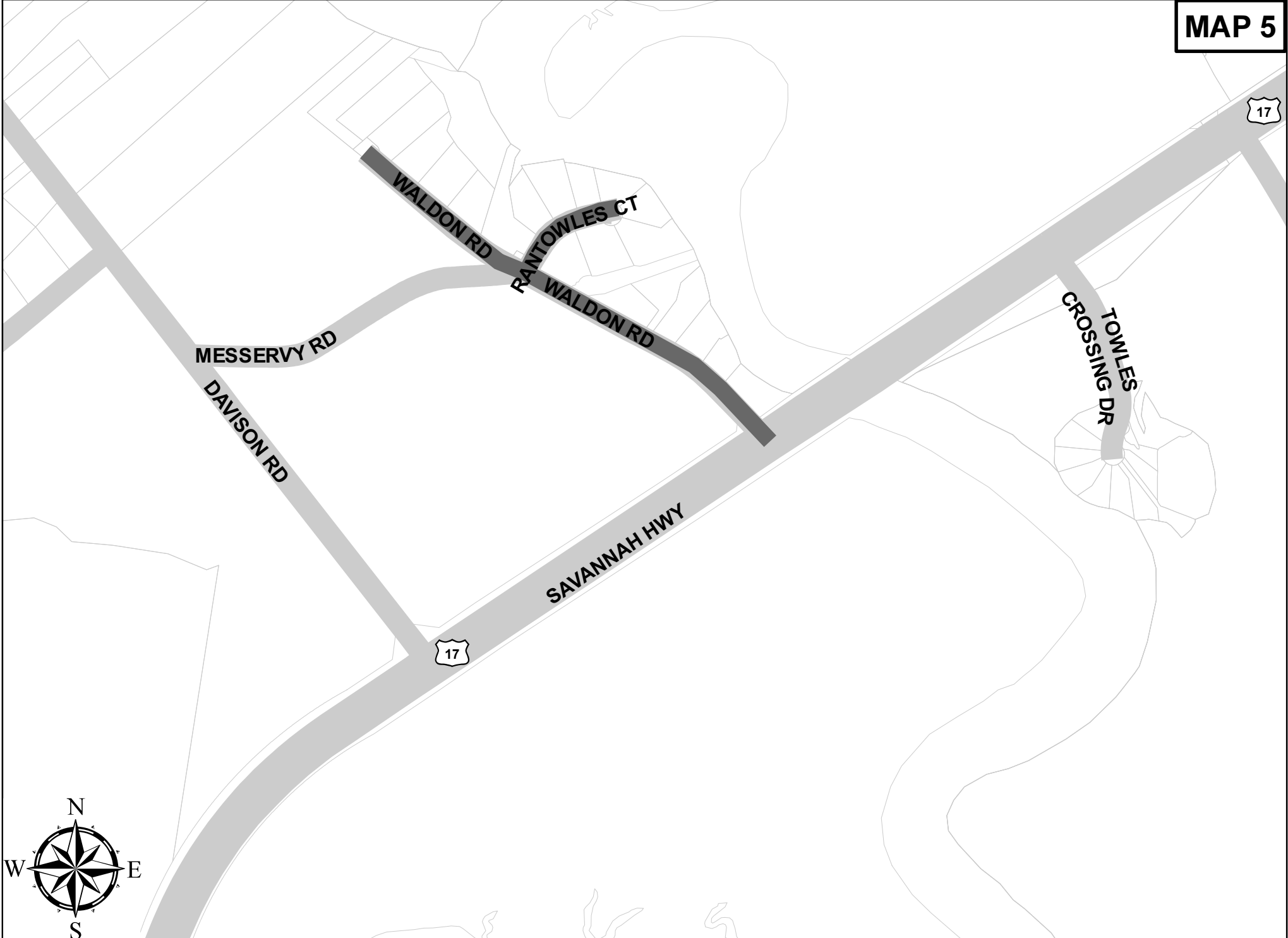
SCDOT Spec	Description	Unit	Quantity
4011201	Supply & Place Bituminous Pavement Rejuvenating Agent	SY	1256096
9580100	Asphalt Binder Viscosity Tests (Paid by each core)	EA	38
	Core Removal	LS	1

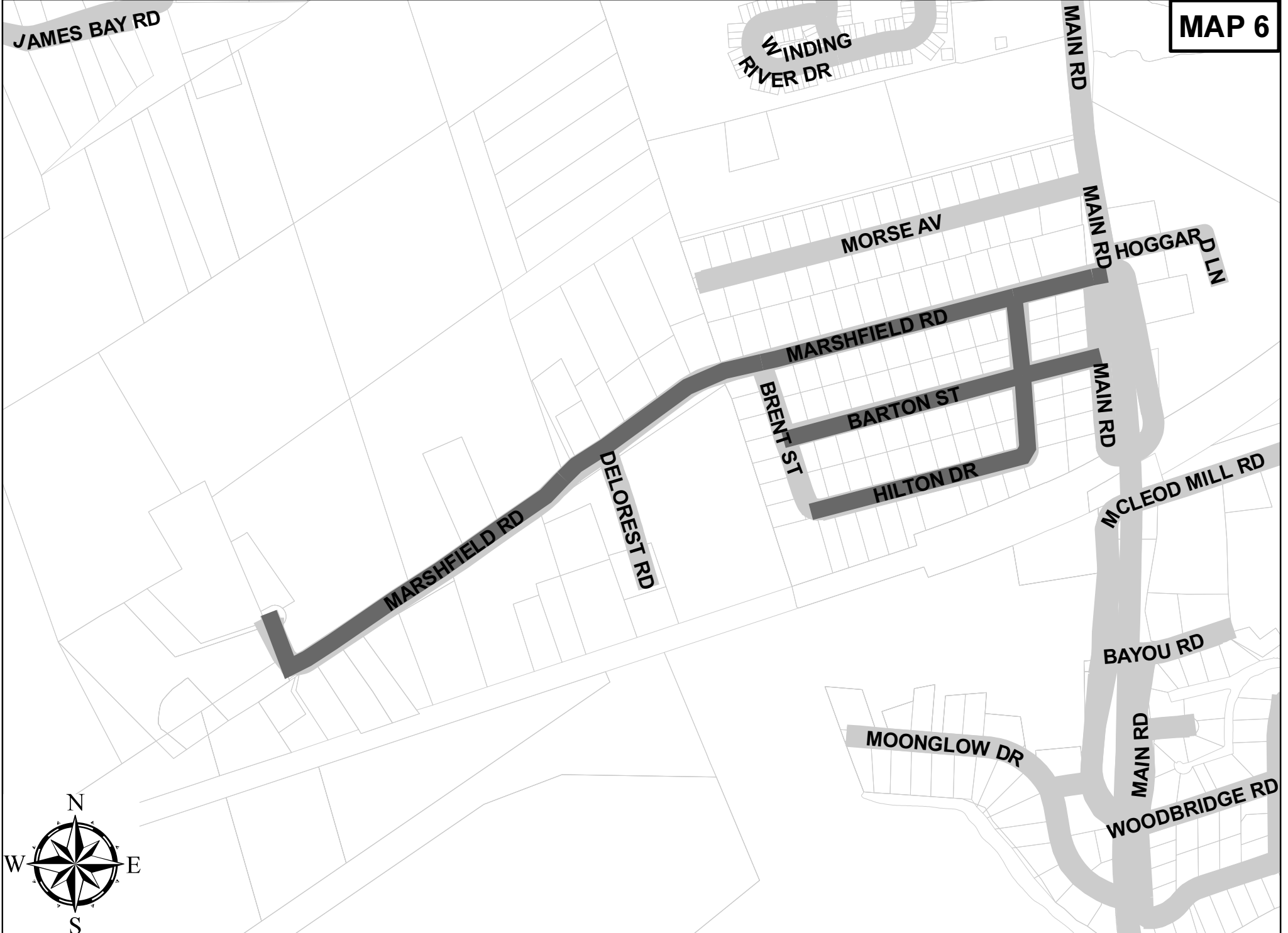
MAP 1

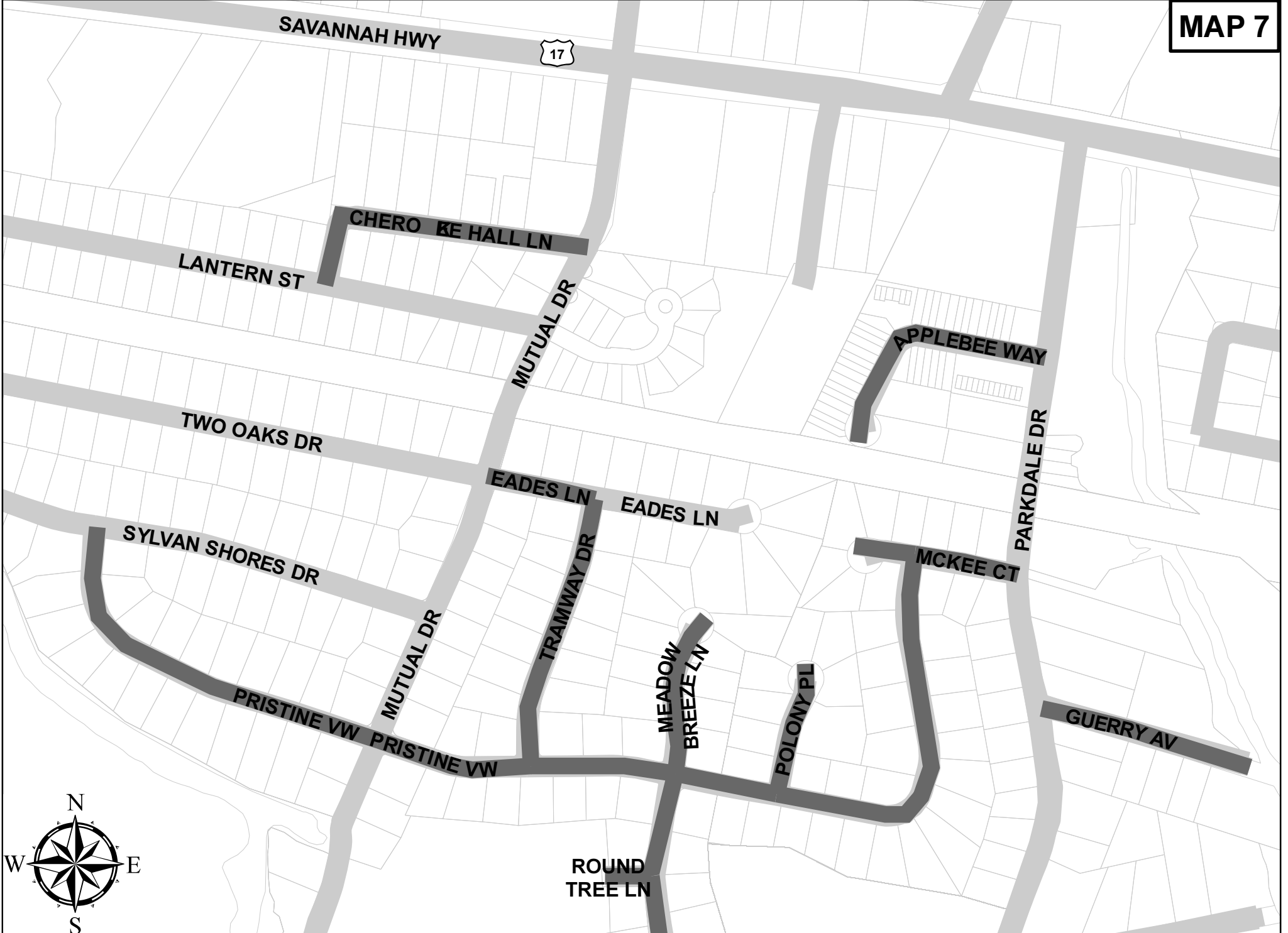












17

SAVANNAH HWY

CHEROKEE HALL LN

LANTERN ST

MUTUAL DR

APPLEBEE WAY

TWO OAKS DR

EADES LN

PARKDALE DR

SYLVAN SHORES DR

TRAMWAY DR

MCKEE CT



PRISTINE VW

MEADOW BREEZE LN

POLOMY PL

GUERRY AV

ROUND TREE LN



MAP 8





**ROUND
TREE LN**

MEADOW BREEZE LN

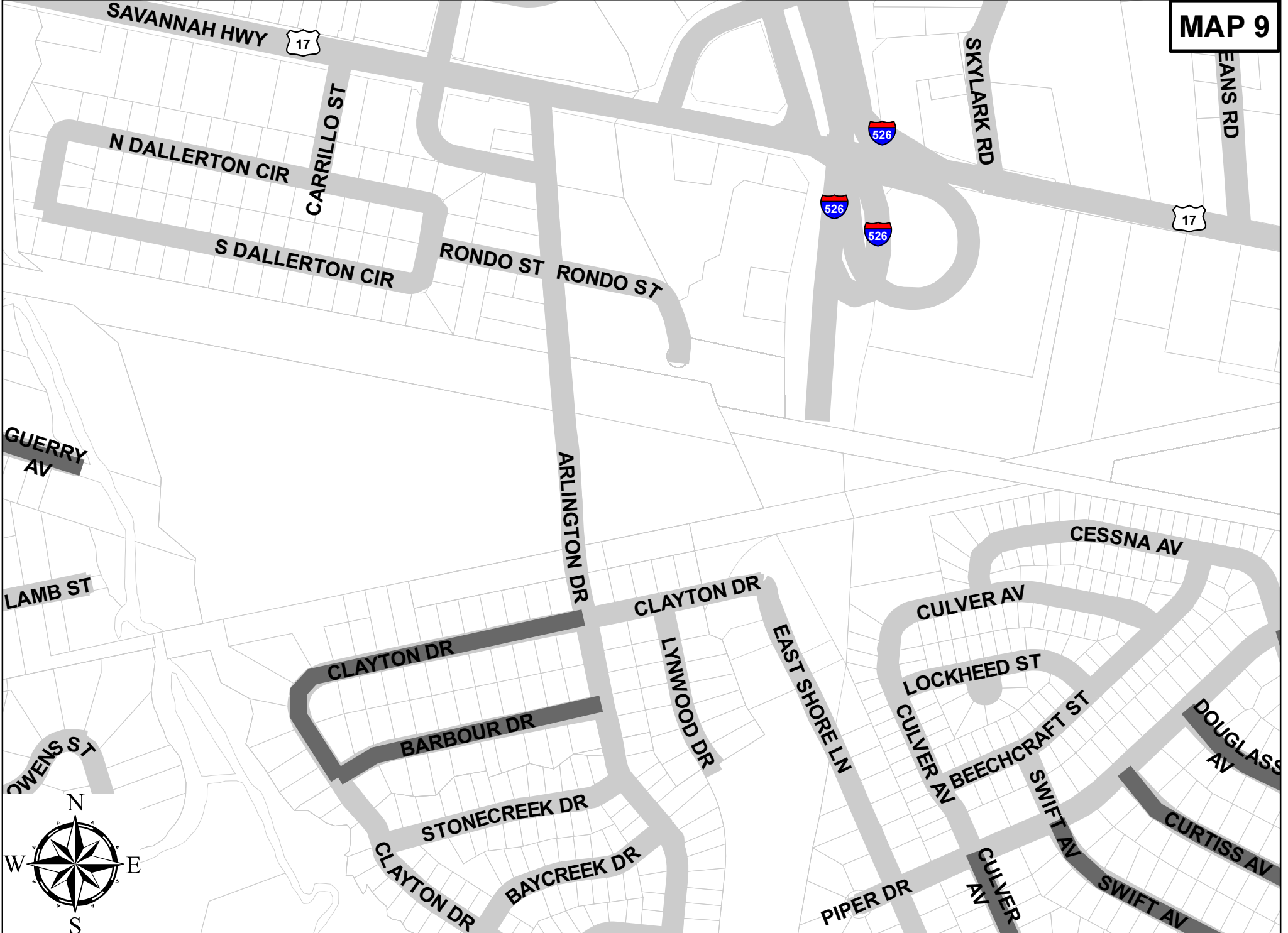
**POLCO
PL**

PRISTINE VW PRISTINE VW

MEADOW BREEZE LN



MAP 9



SAVANNAH HWY



CARRILLO ST

N DALLERTON CIR

S DALLERTON CIR

RONDO ST



SKYLARK RD

EVANS RD

GUERRY AV

LAMB ST

ARLINGTON DR

CLAYTON DR

BARBOUR DR

STONECREEK DR

CLAYTON DR

BAYCREEK DR

CLAYTON DR

LYNWOOD DR

EAST SHORE LN

CESSNA AV

CULVER AV

LOCKHEED ST

CULVER AV

BEECHCRAFT ST

SWIFT AV

DOUGLASS AV

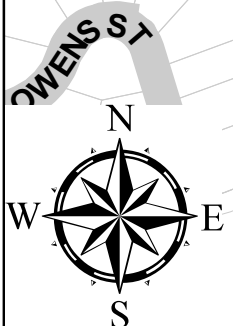
CURTISS AV

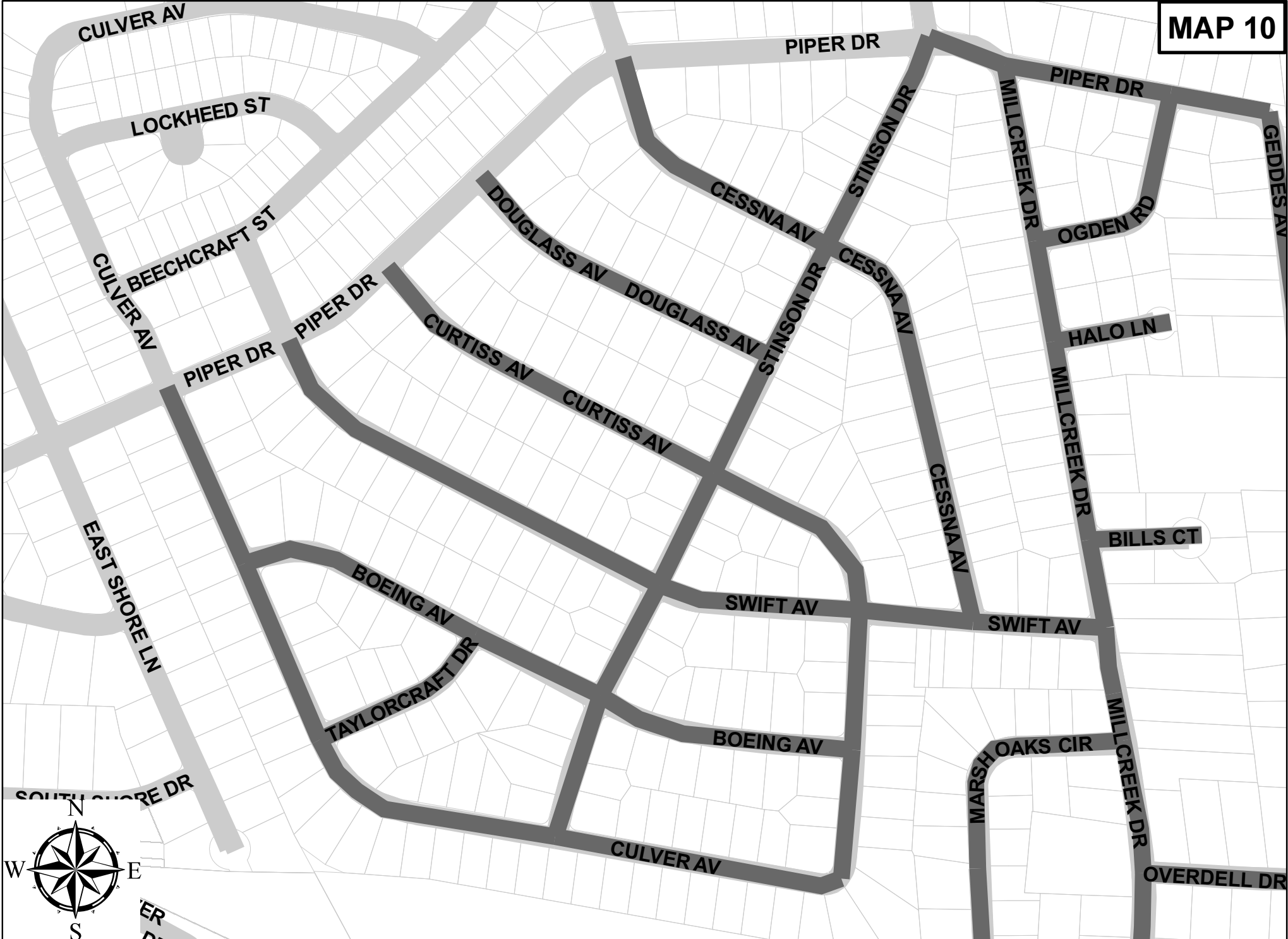
PIPER DR


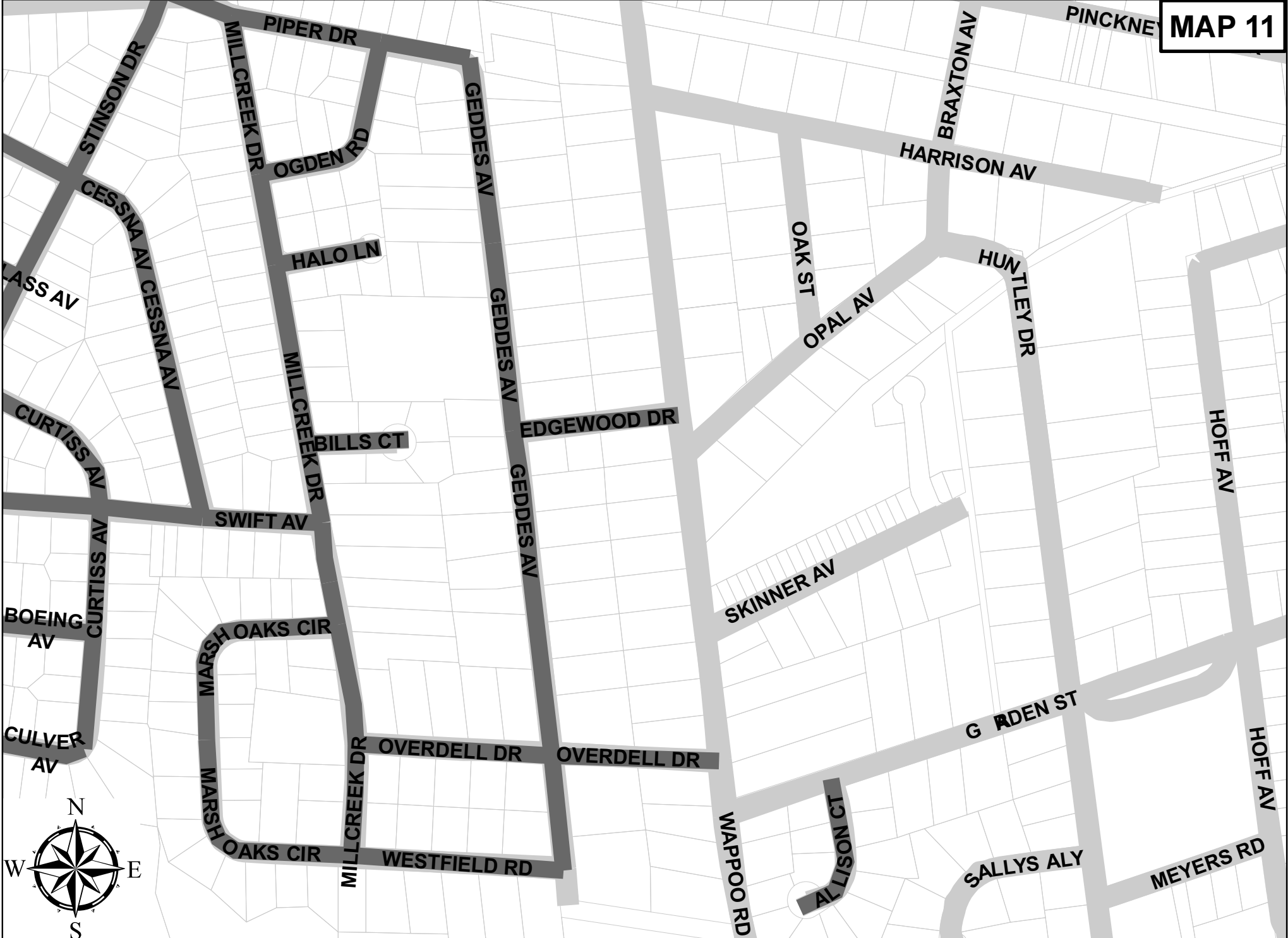
CULVER AV

SWIFT AV



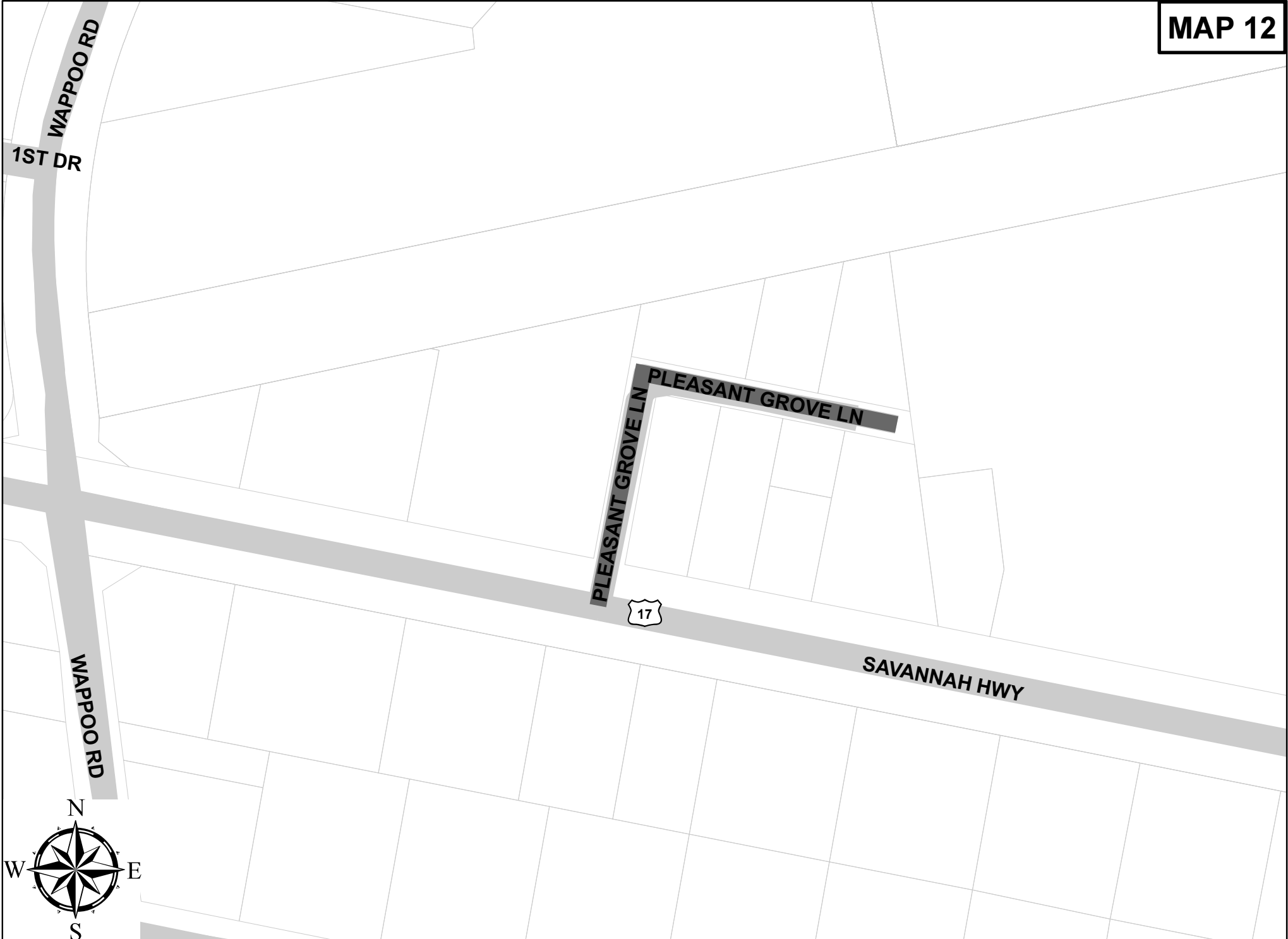
0 500 1,000 2,000 Feet



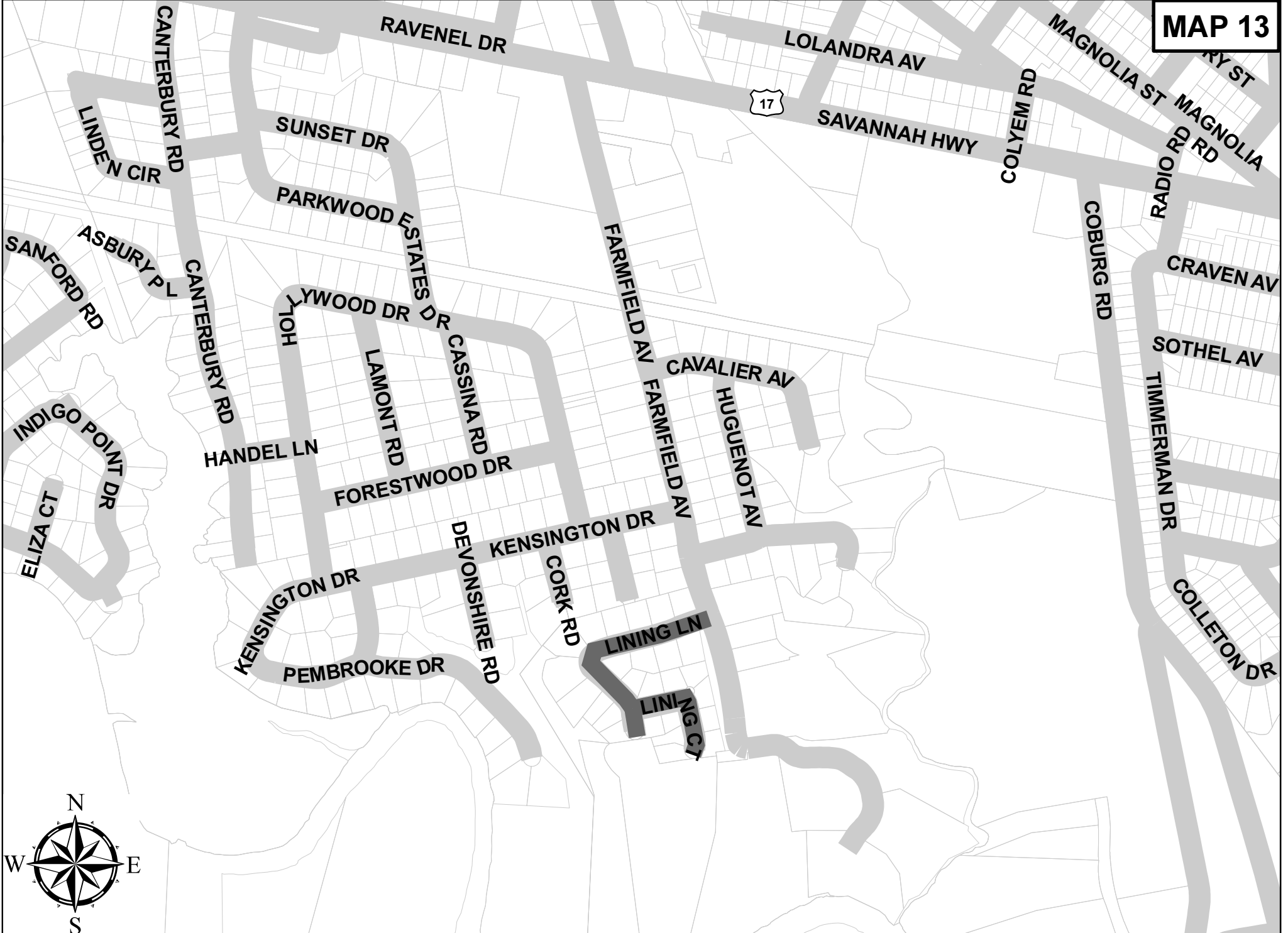


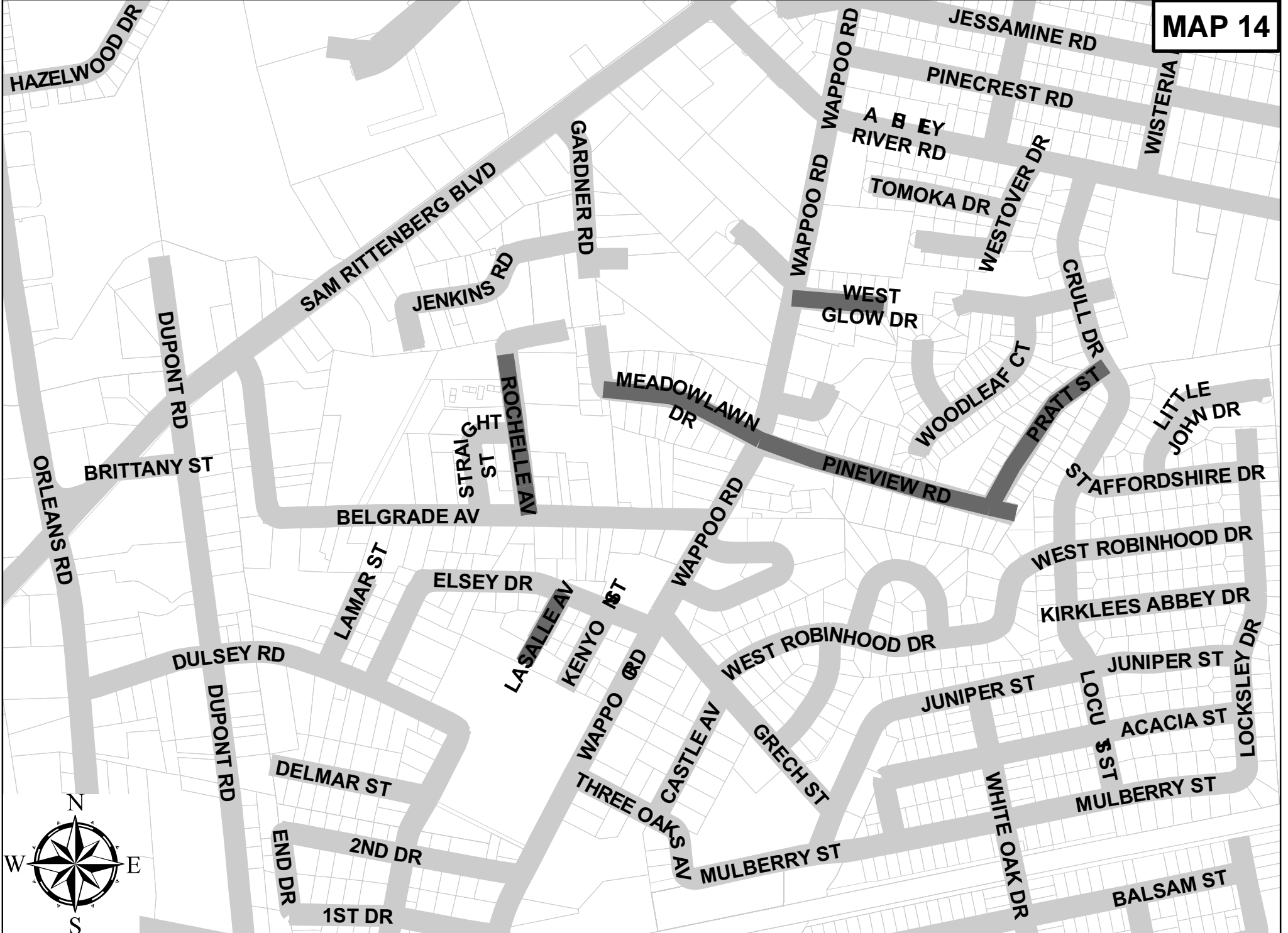


0 410 820 1,640 Feet




MAP 13






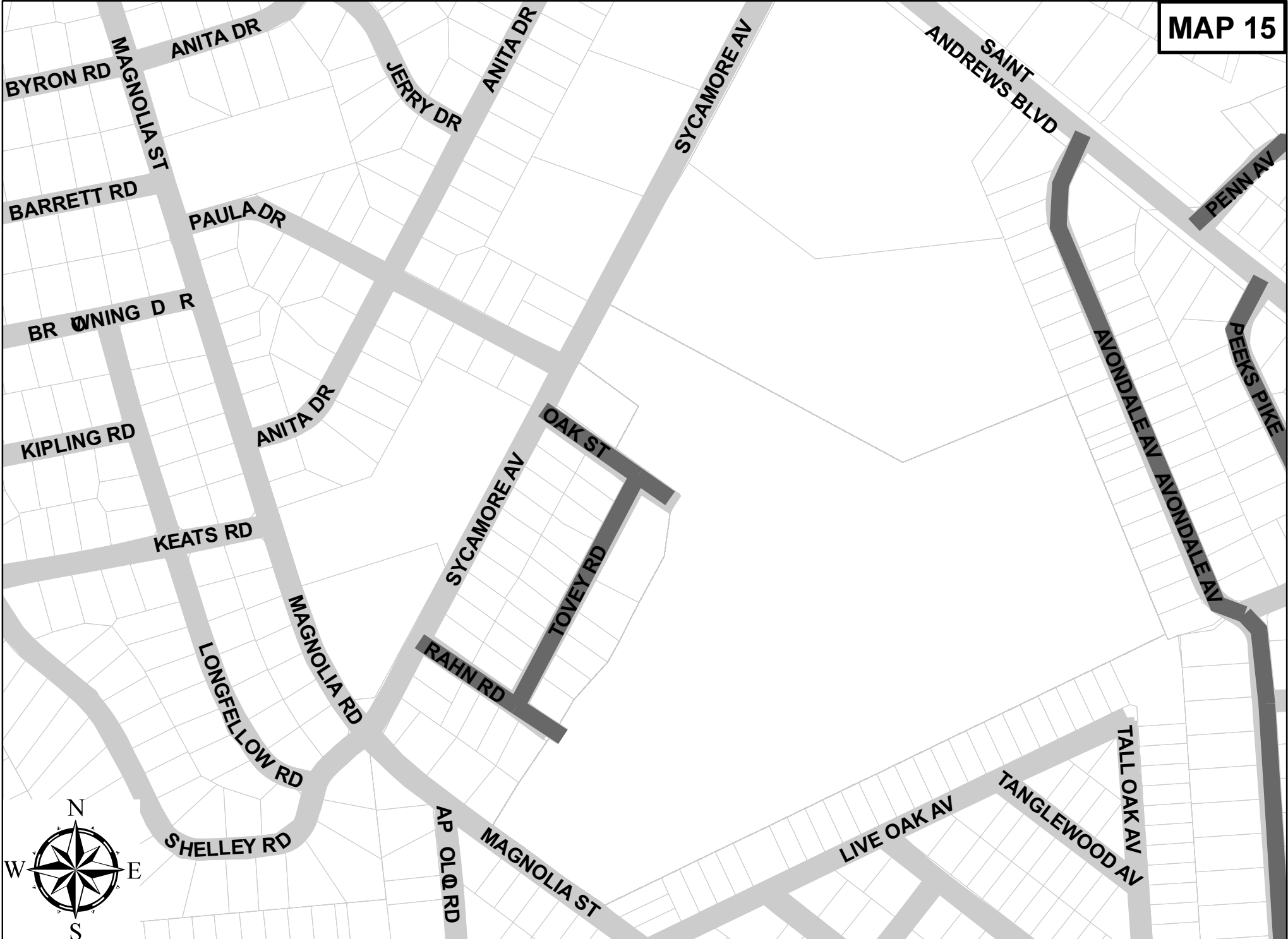
HAZELWOOD DR

ORLEANS RD



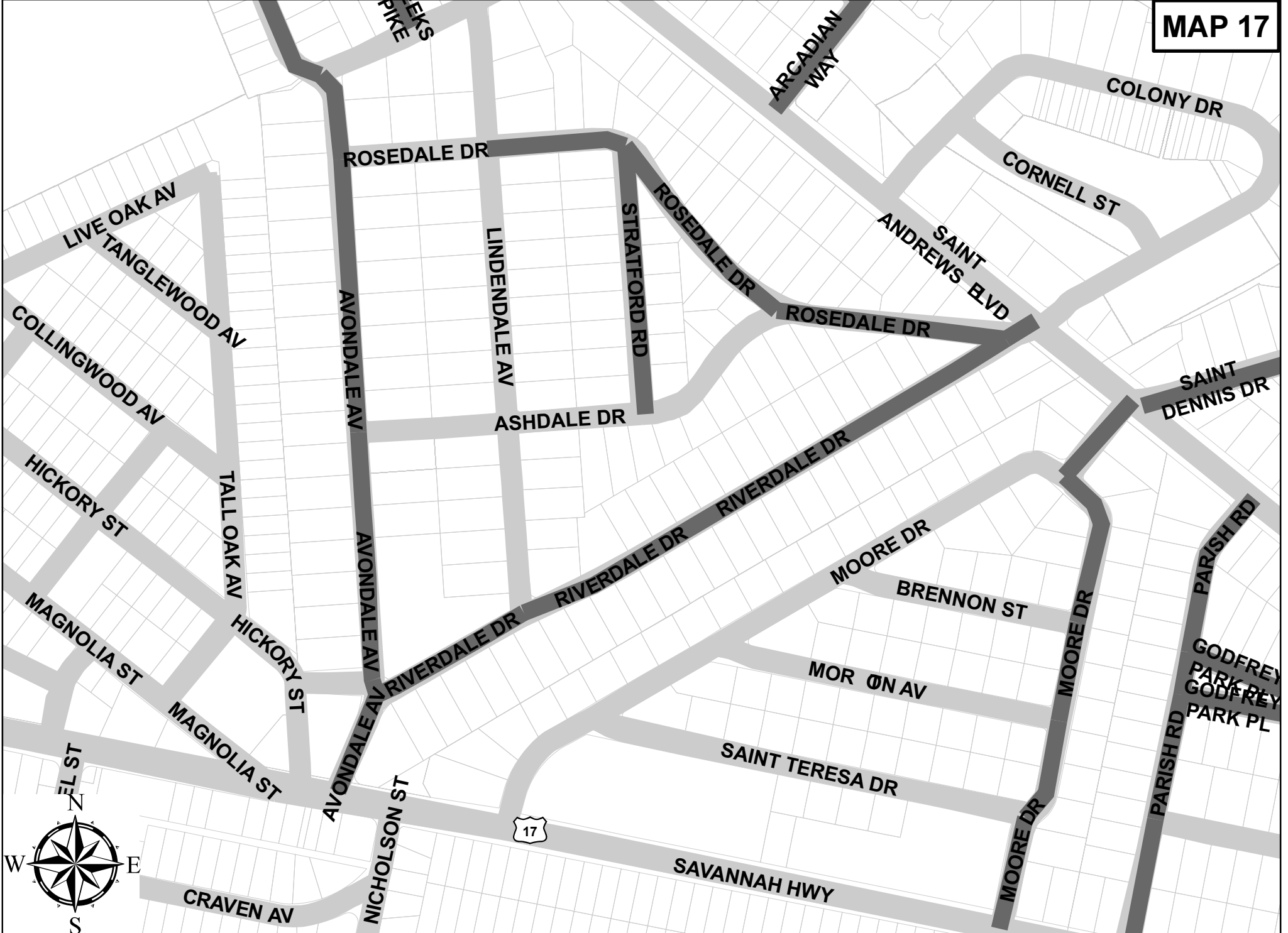


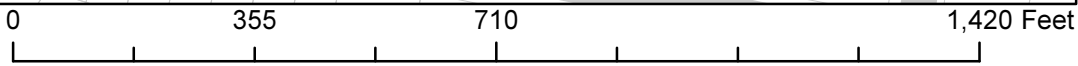

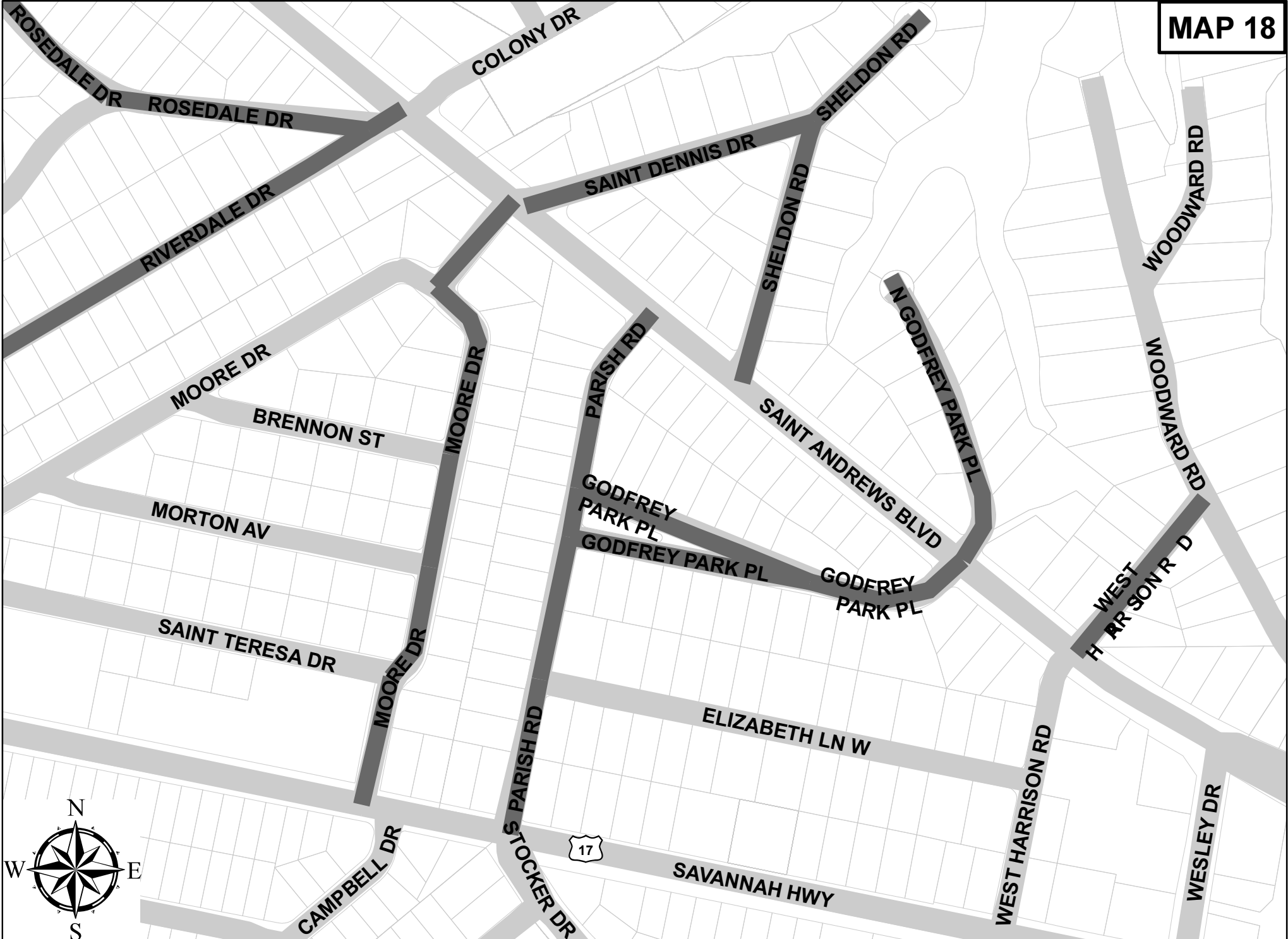
JESSAMINE RD
PINECREST RD
WISTERIA
ABEY RIVER RD
TOMOKA DR
WESTOVER DR
SAM RITTENBERG BLVD
GARDNER RD
JENKINS RD
WAPPOO RD
WEST GLOW DR
MEADOWLAWN DR
WOODLEAF CT
CRULL DR
BRITTANY ST
STRAIGHT ST
ROCHELLE AV
PINEVIEW RD
STAFFORDSHIRE DR
LITTLE JOHN DR
BELGRADE AV
ELSEY DR
LASALLE AV
KENYO ST
WAPPOO RD
WEST ROBINHOOD DR
KIRKLEES ABBEY DR
DULSEY RD
LAMAR ST
WAPPOO RD
WEST ROBINHOOD DR
JUNIPER ST
LOCUST ST
JUNIPER ST
ACACIA ST
DELMAR ST
THREE OAKS AV
CASTLE AV
GRECH ST
MULBERRY ST
WHITE OAK DR
BALSAM ST
END DR
2ND DR
1ST DR


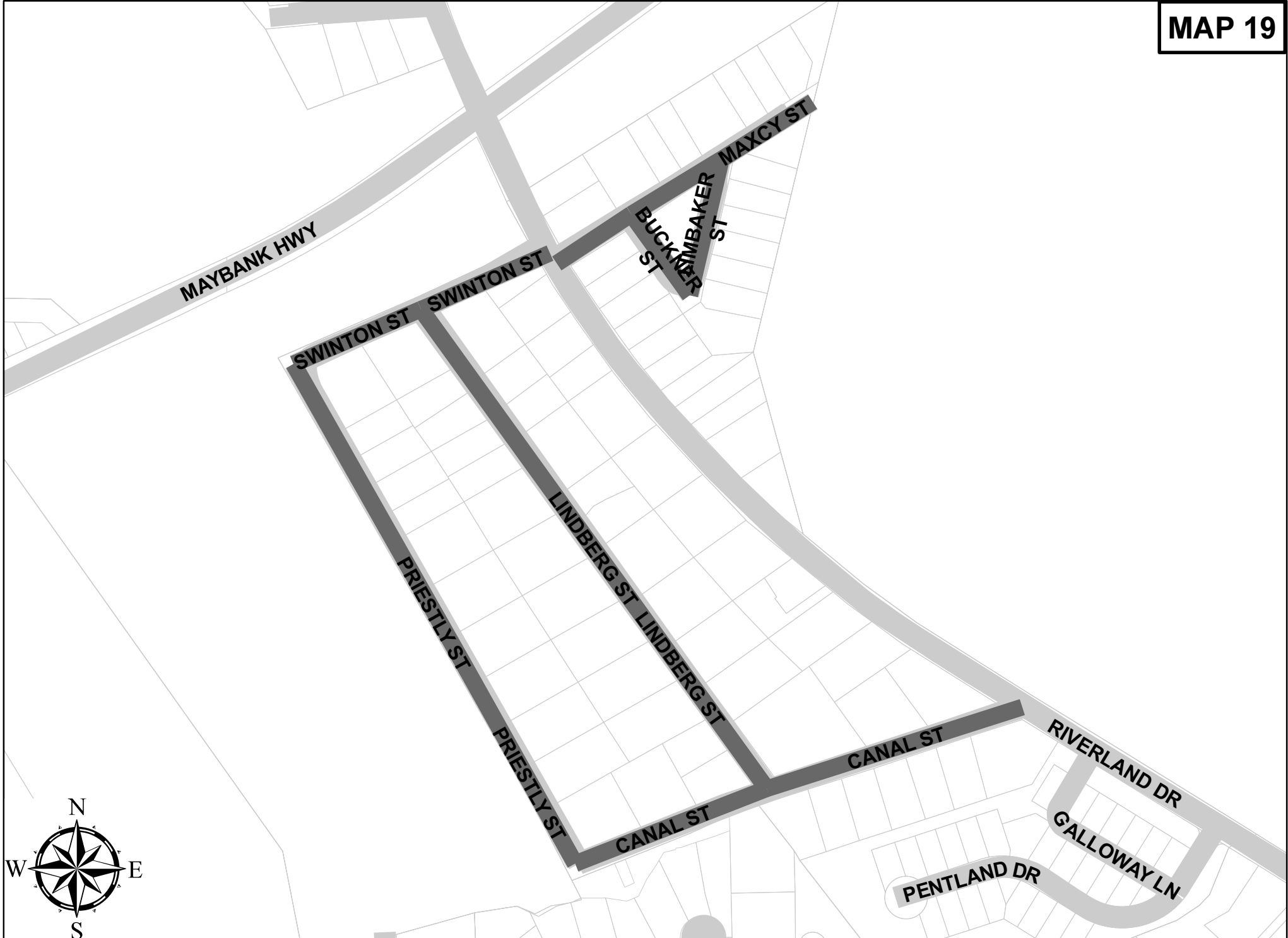
0 750 1,500 3,000 Feet











0 355 710 1,420 Feet



PRIESTLY ST

LINDBERG ST

CANAL ST

GATLOWAY LN

RIVERLAND DR

PENTLAND DR

KELL PL

CARPENTER ST

RISER RD

RAINSONG DR

SALTGRASS
POINTE DR

EDENTREE PL

BEATEN PATH

WOODLAND SHORES RD

STONO
SHORES PT

STONO
EDGED DR

SEMAHT ST

STONEBORO CT

WOODLAND SHORES RD

CONSTANT DR

THRASHER
THICKET RD

CLODBREAK CT


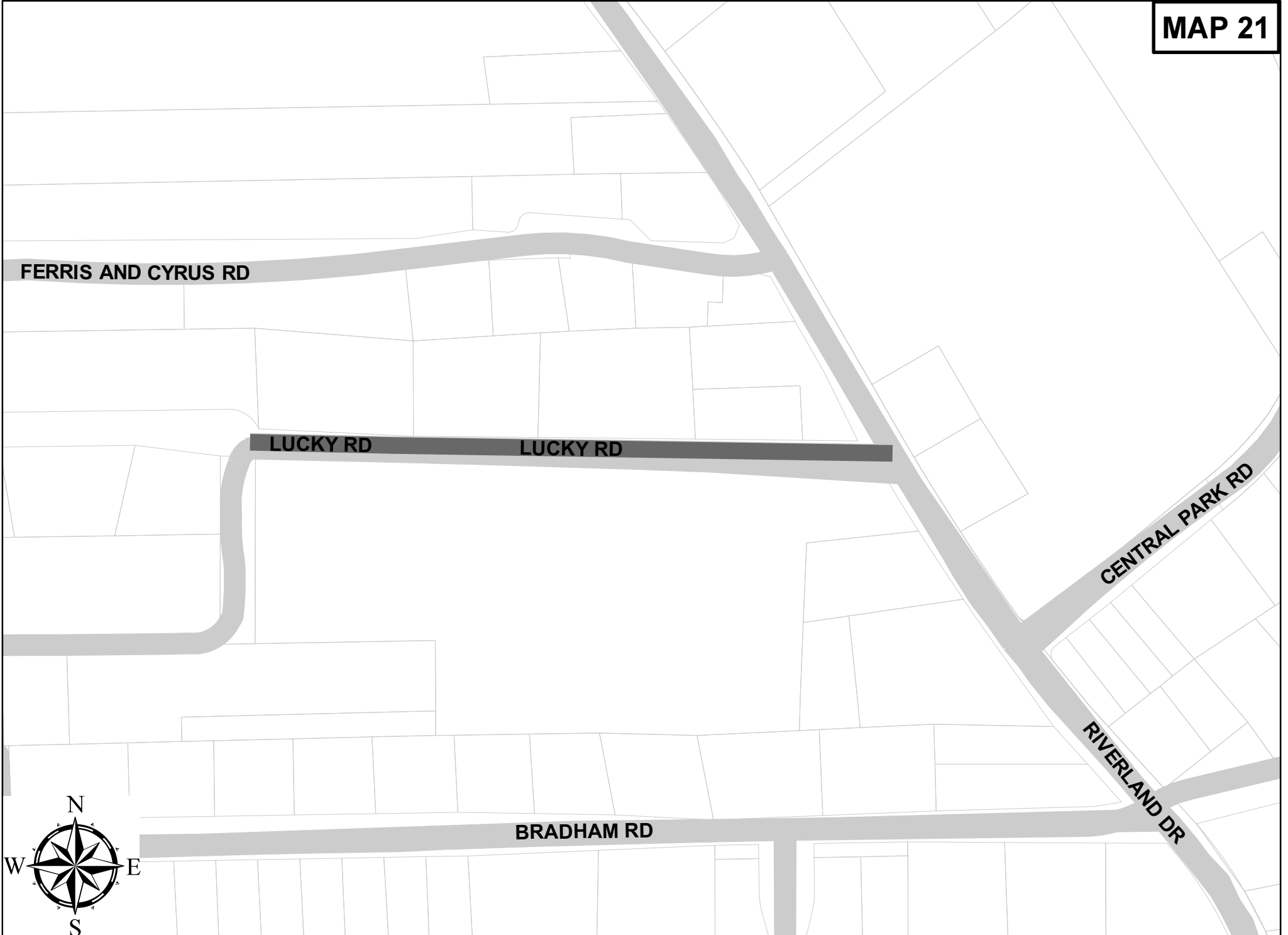
HOLLINGS
RD

RIVERLAND DR


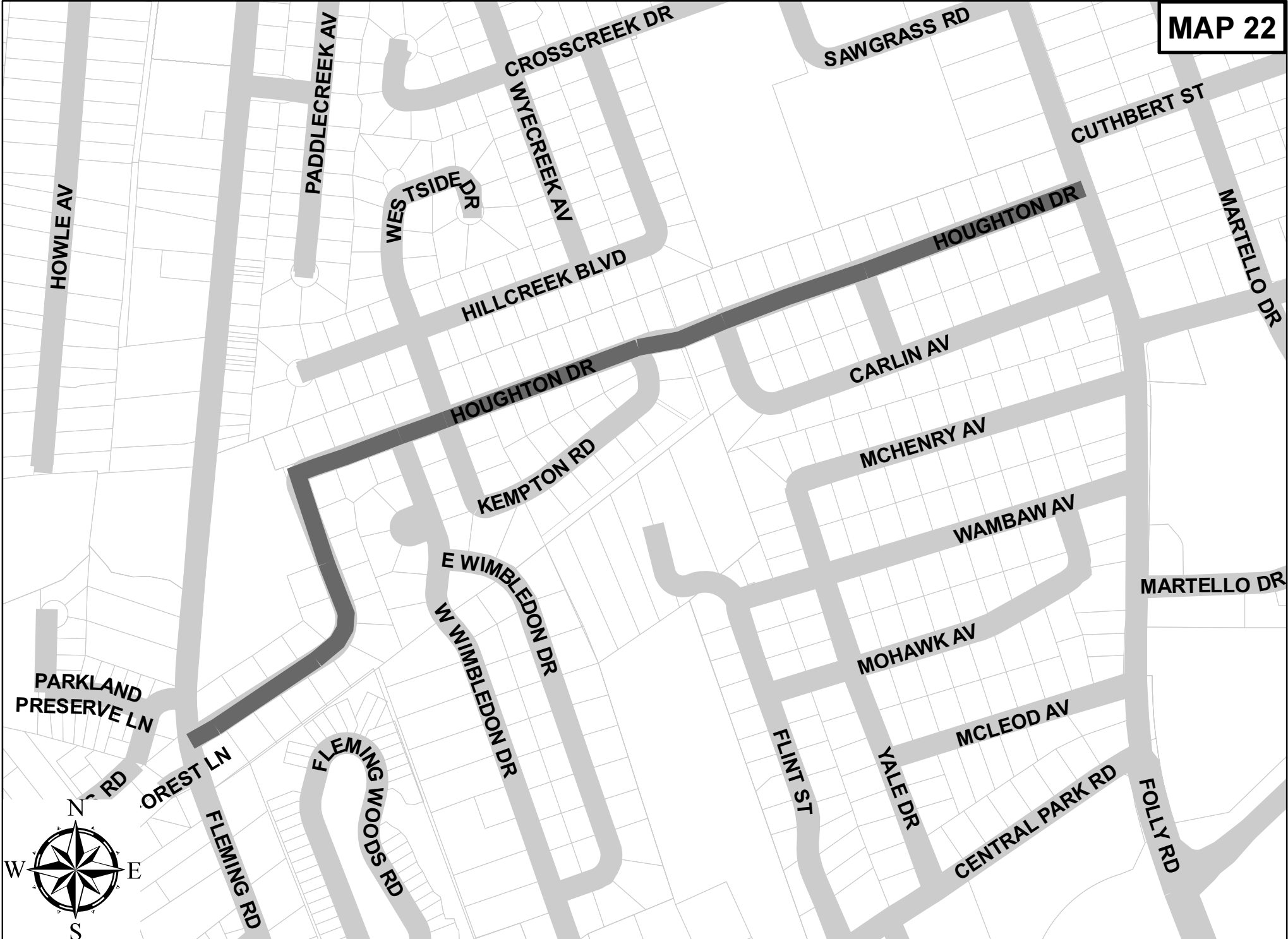
FERRIS AND CYRUS RD

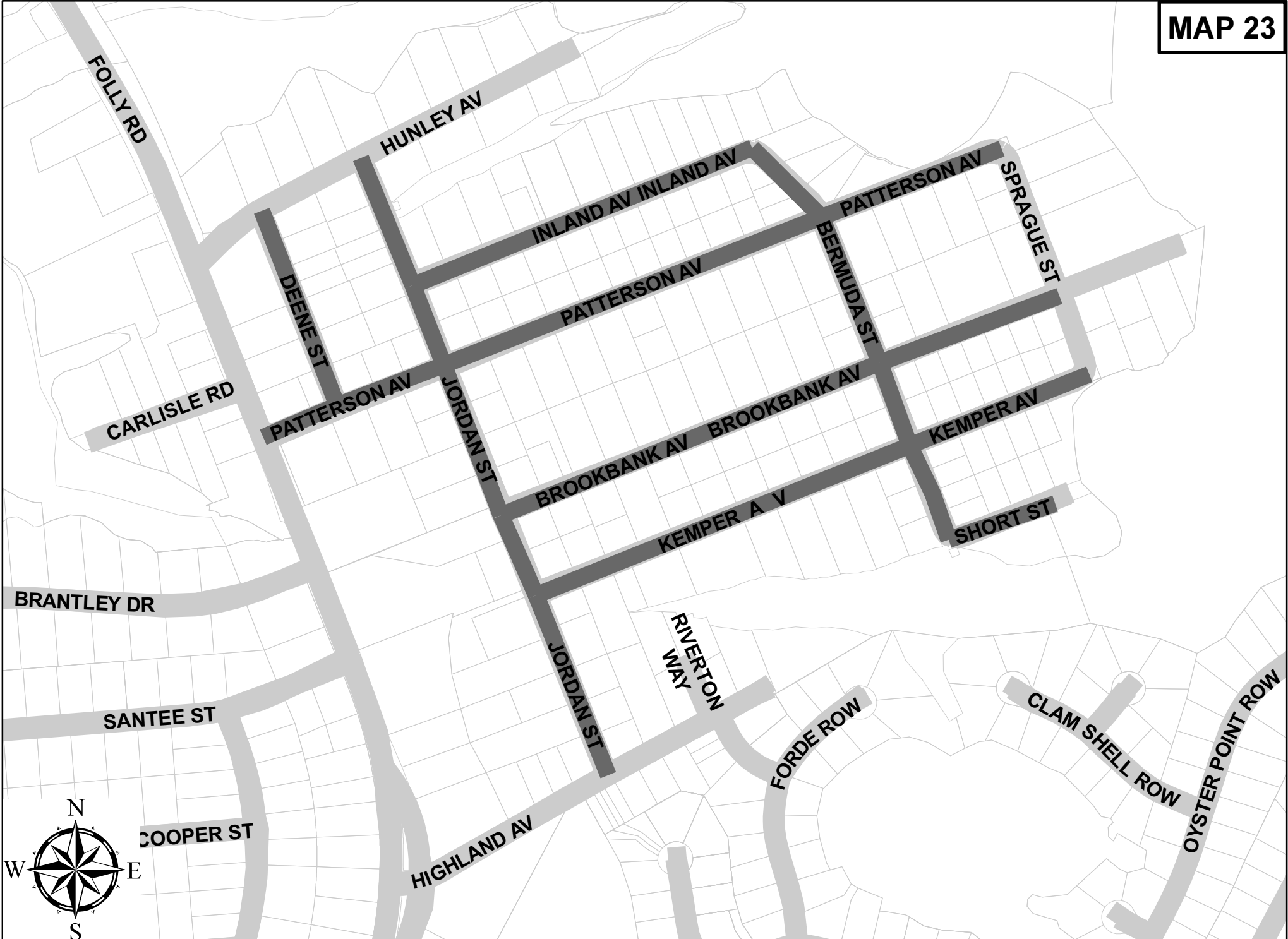
LUCKY
RD



0 500 1,000 2,000 Feet



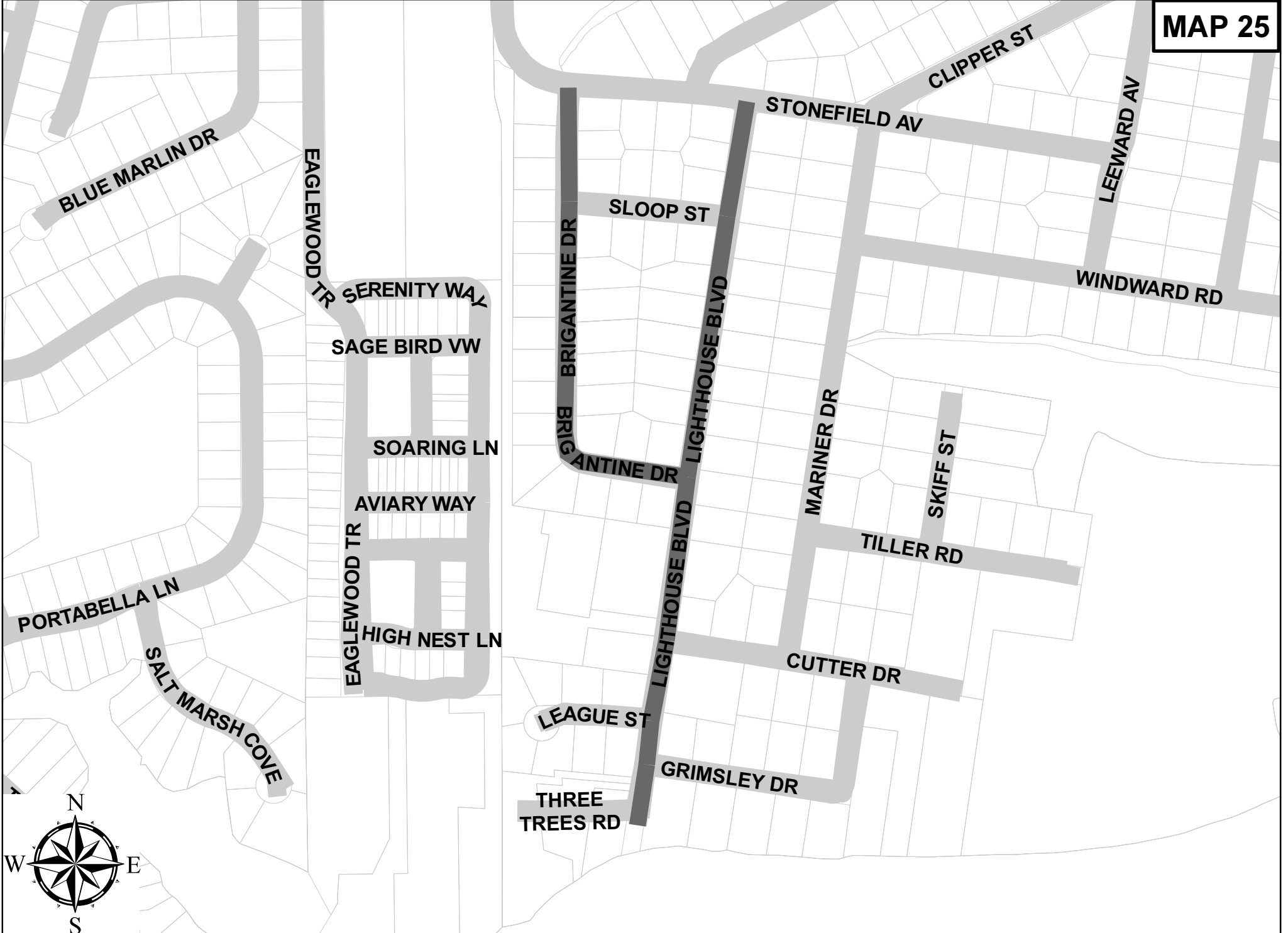


0 220 440 880 Feet











GRIMBALL FARM LN

S GRIMBALL RD

GRIMBALL RD

SALLIE ST

SALLIE ST

CARLA ST

NATHANIEL DR

SCOTT HILL RD

ISMAEL RD

ROPER LN

MARY

REVEREND PARRIS WILLIAMS RD



JAMES PRIOLEAU RD

HAZZARD LN



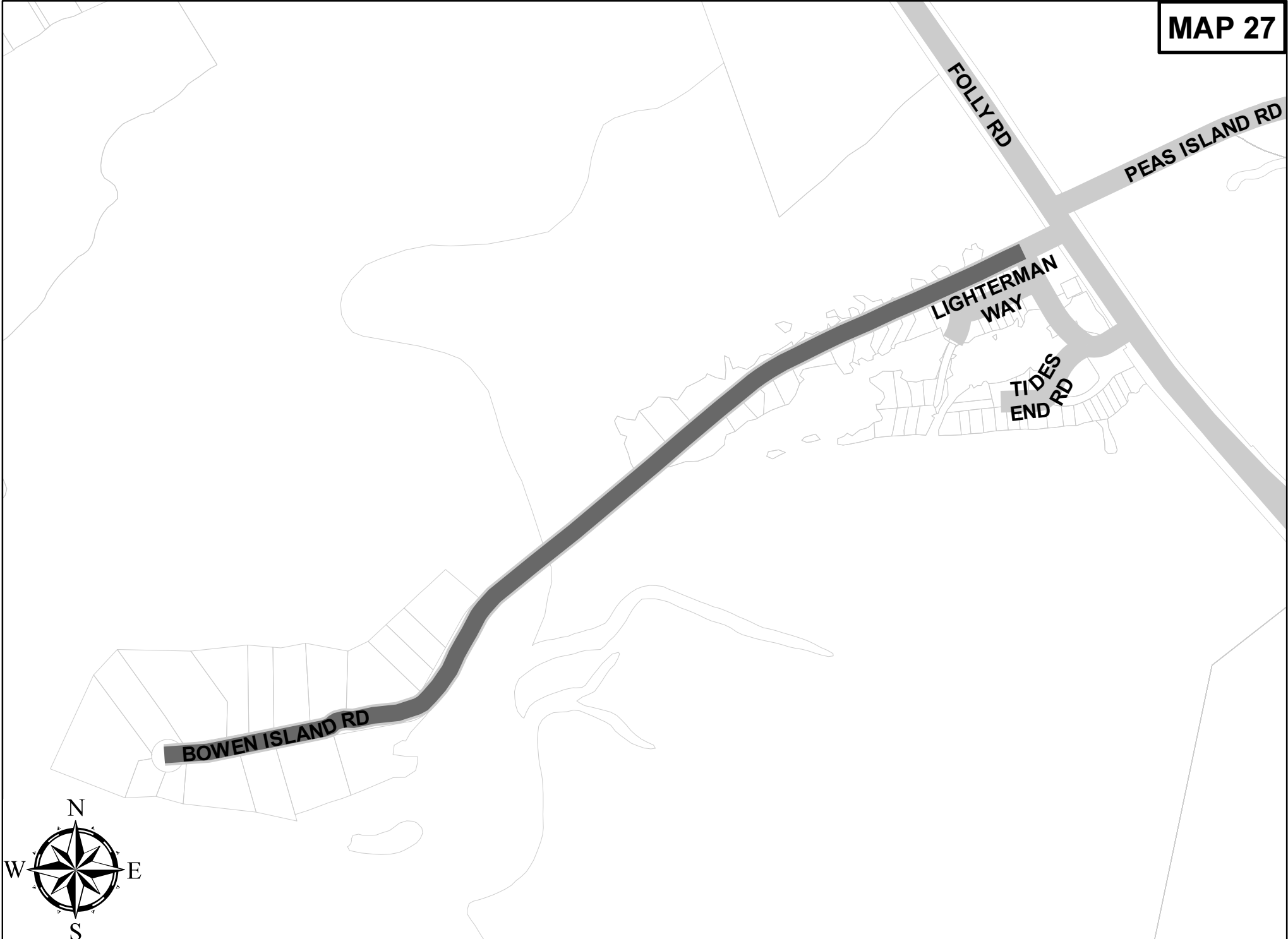
FOLLY RD

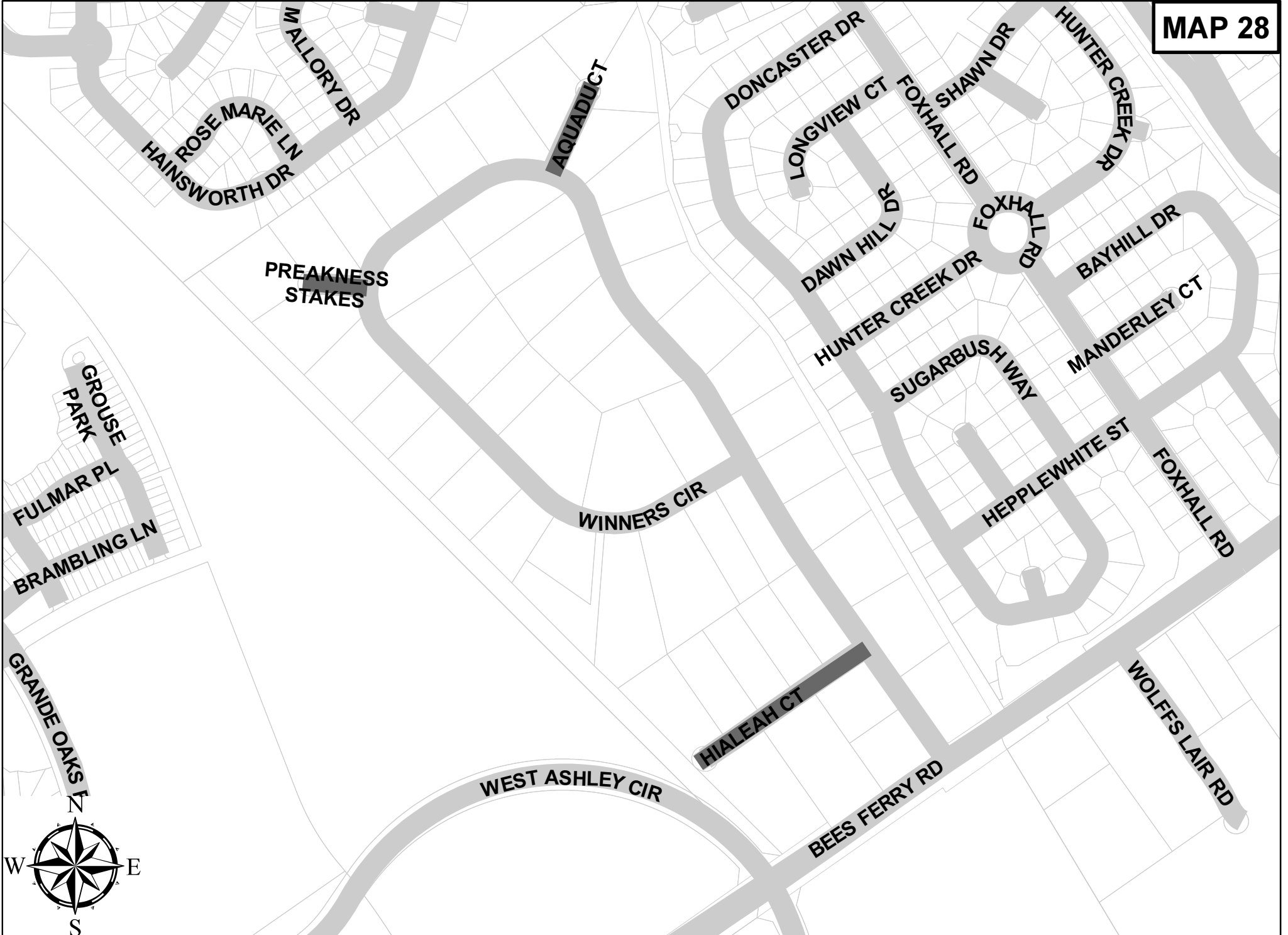
GRIMBALL RD EXT

DAY LILY LN



MAP 27





PREAKNESS
STAKES

AQUADUCT

WINNERS CIR

WEST ASHLEY CIR

HIALEAH CT

BEES FERRY RD

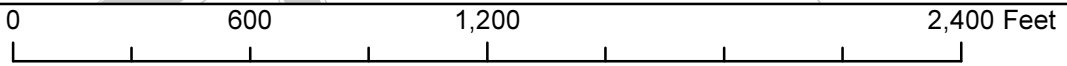

WOLFFS LAIR RD


GROUSE
PARK

FULMAR PL



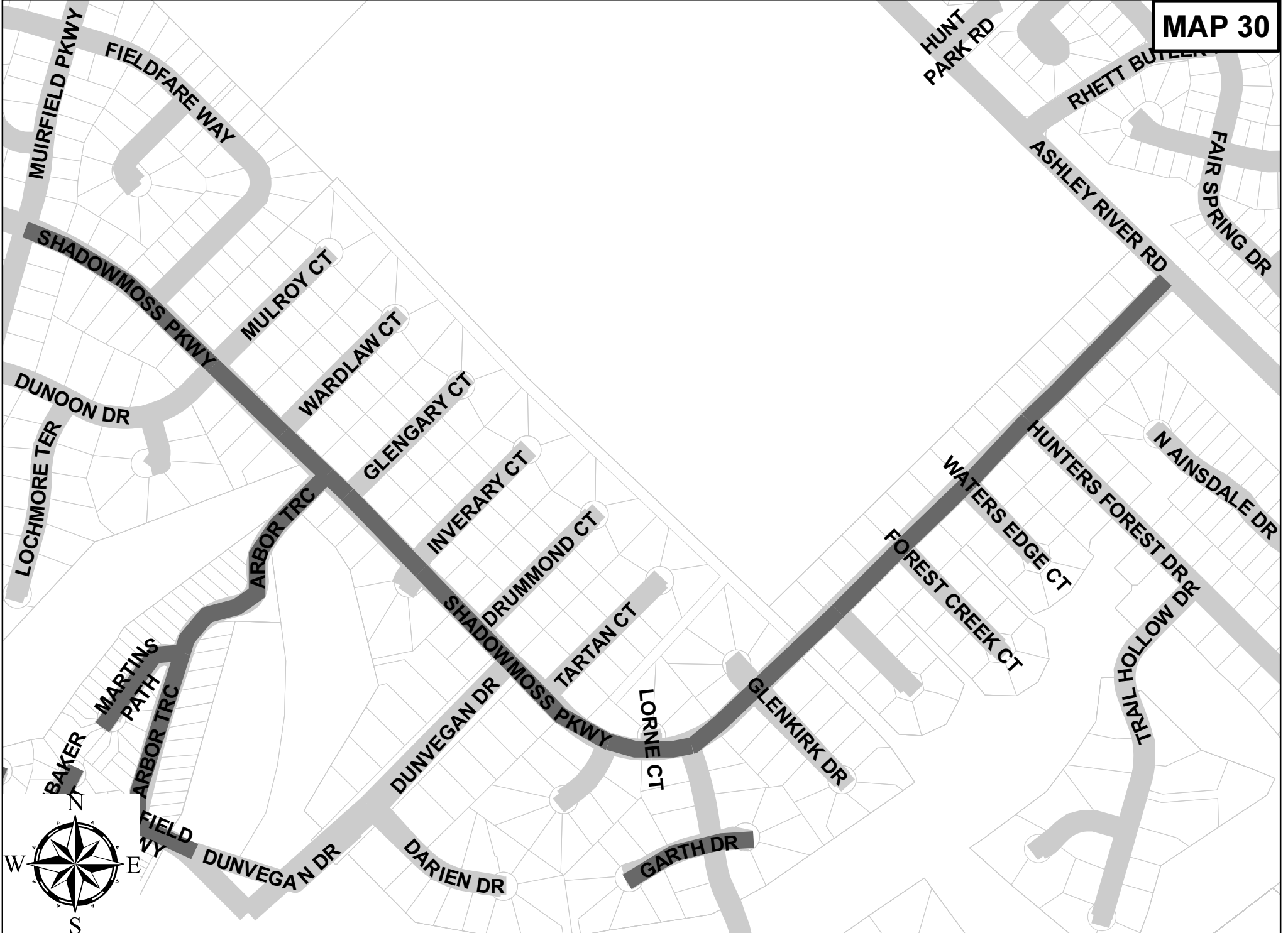
BRAMBLING LN



GRANDE OAKS LN


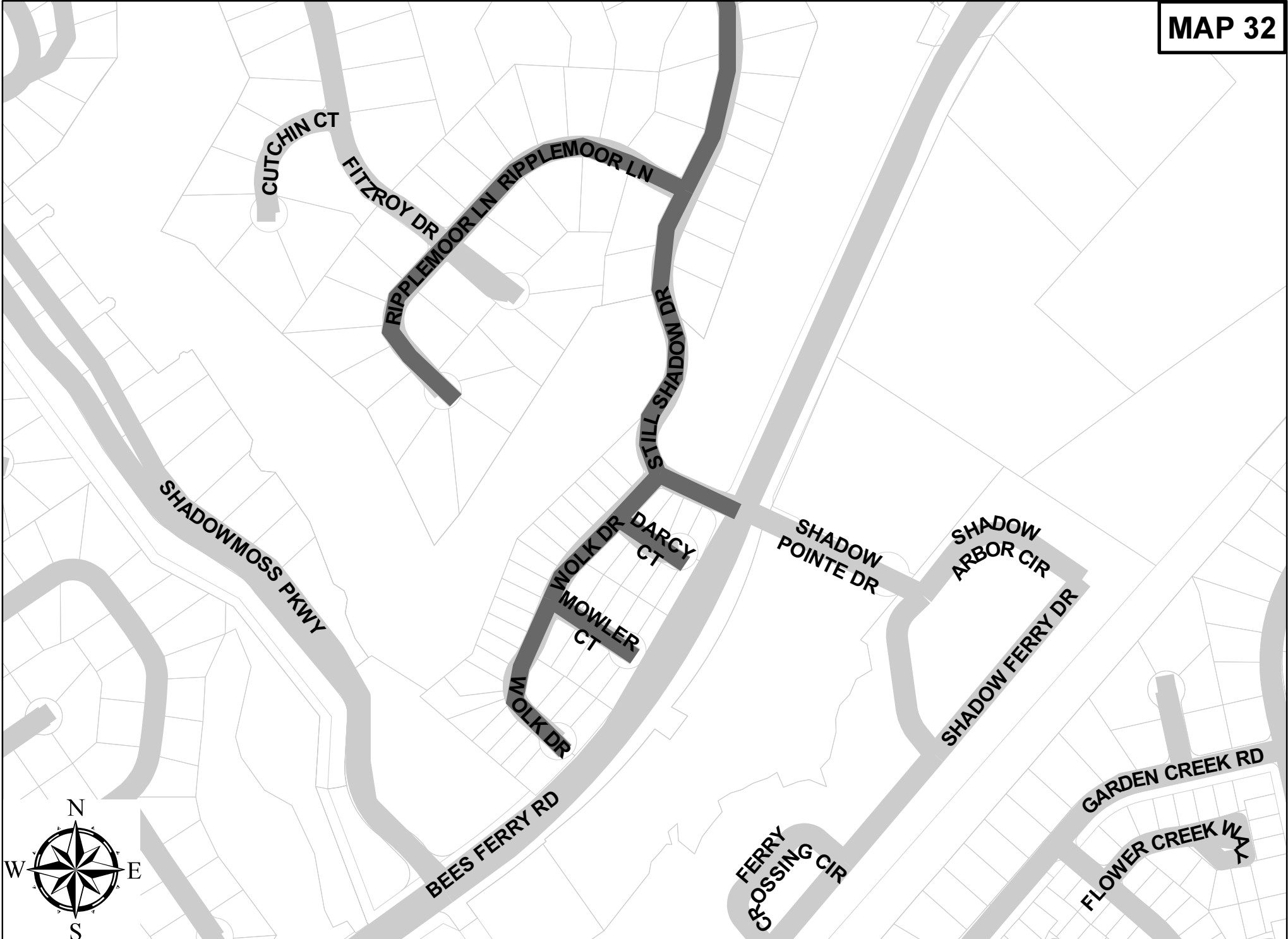




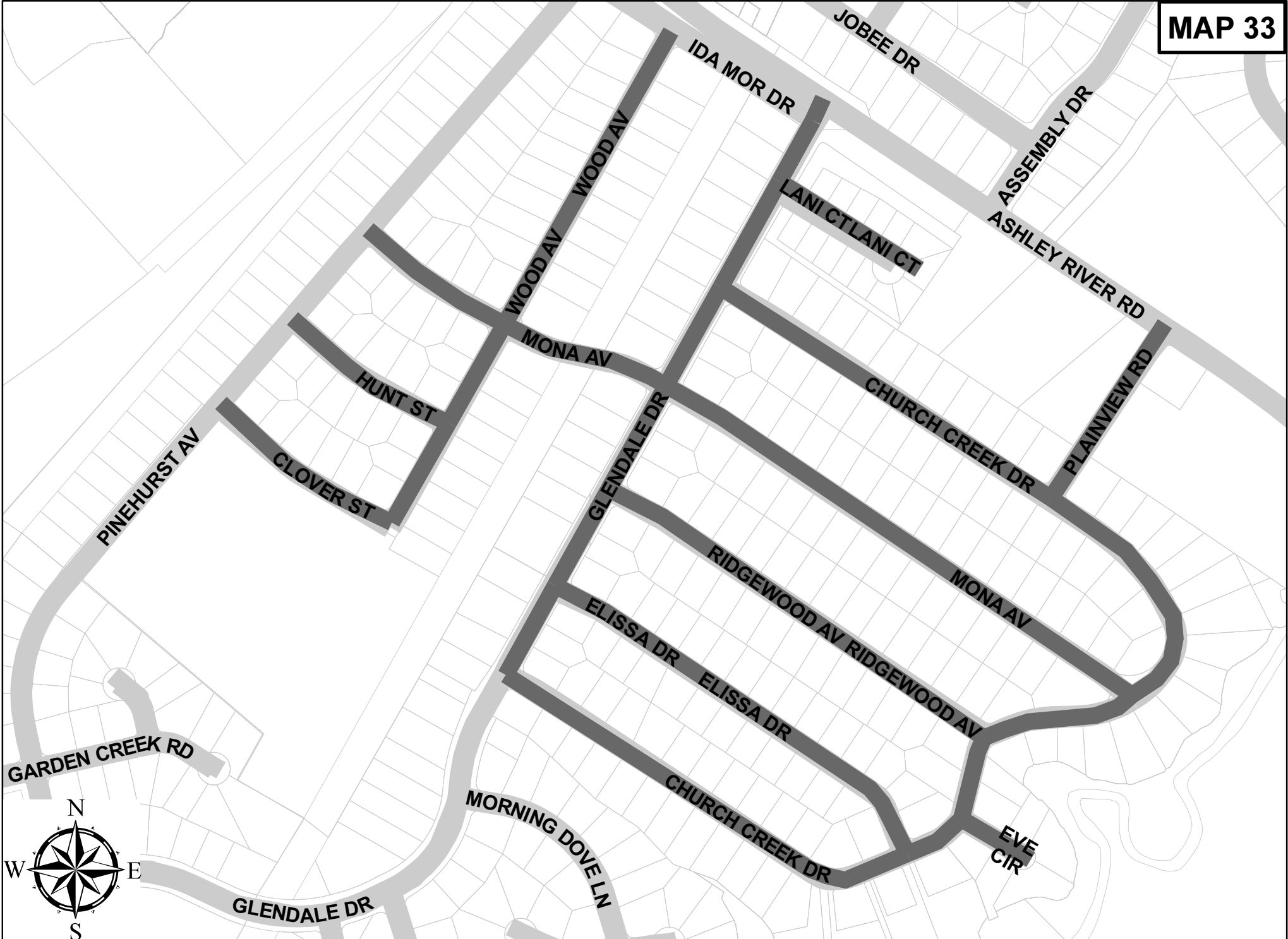
0 370 740 1,480 Feet



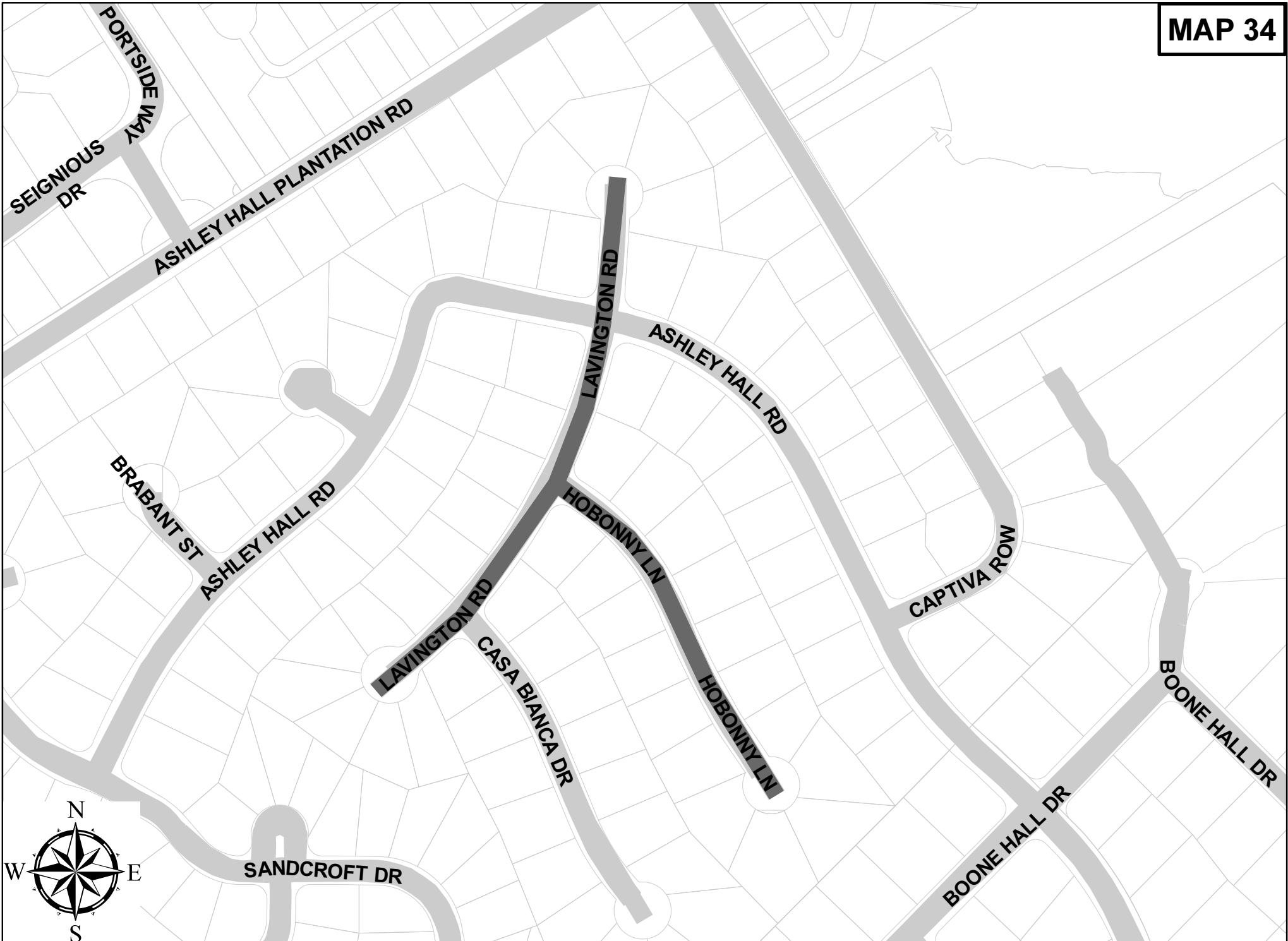


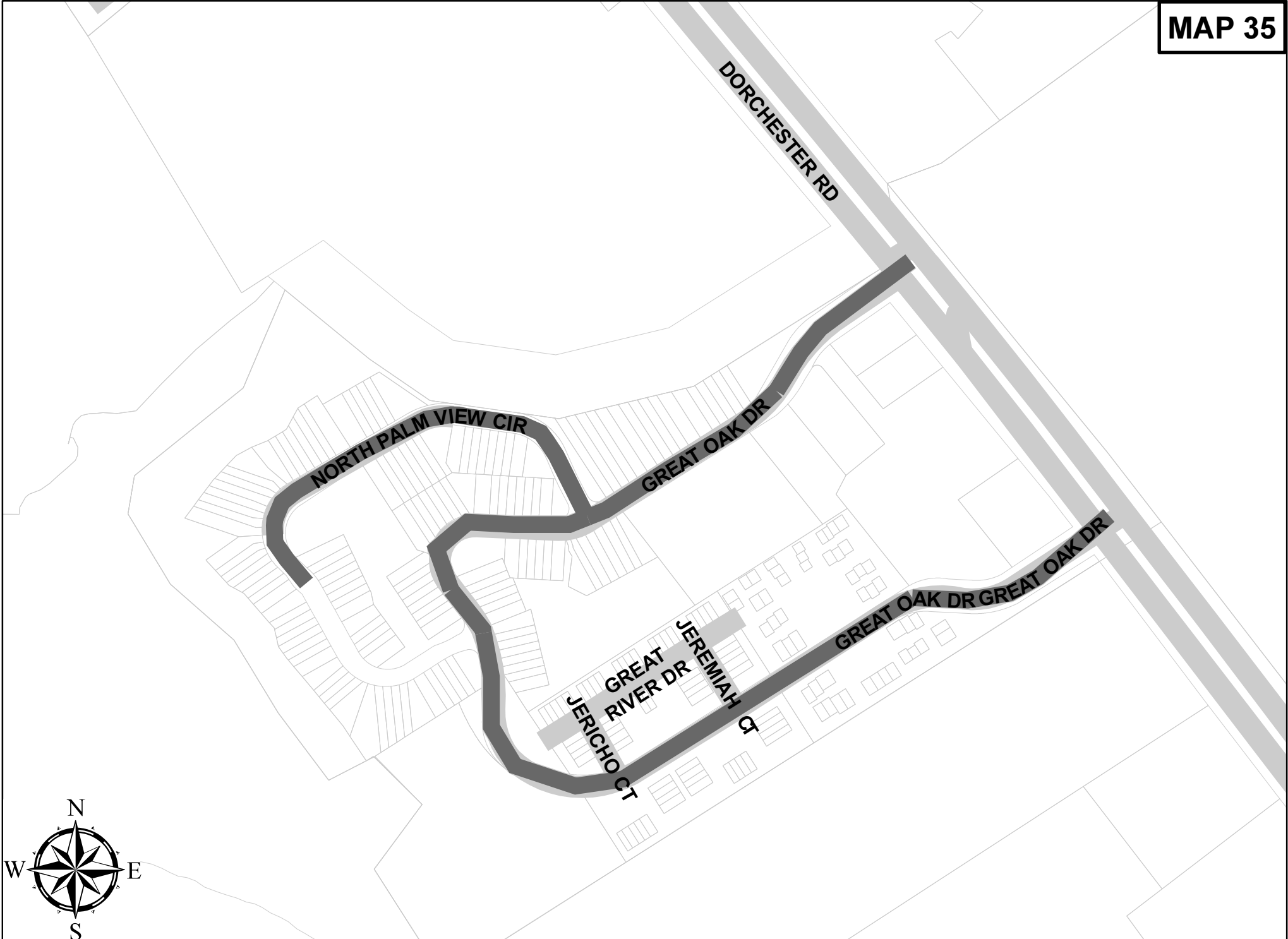




0 410 820 1,640 Feet







DORCHESTER RD

NORTH PALM VIEW CIR



GREAT OAK DR



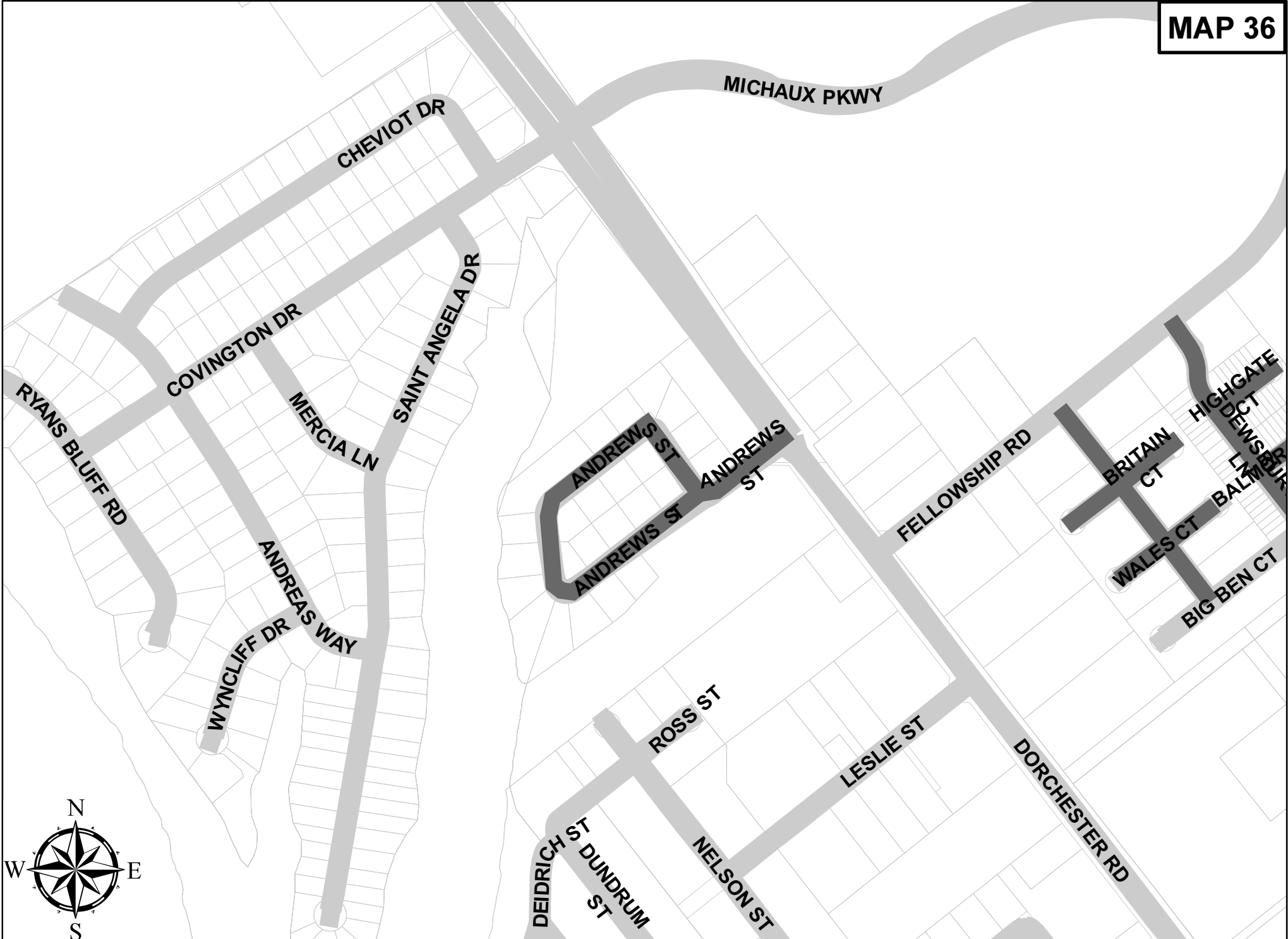
JERICO CT


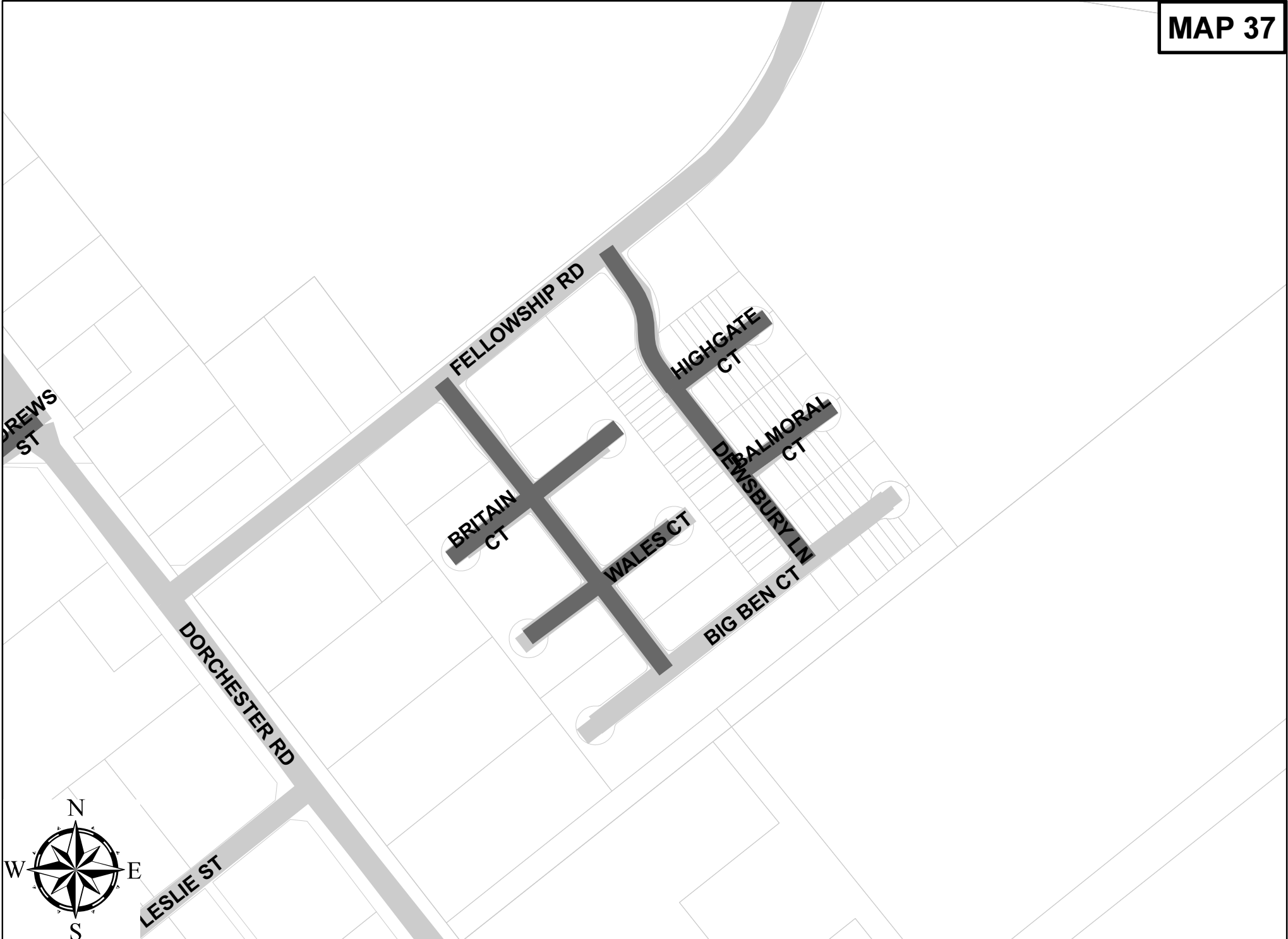
GREAT RIVER DR

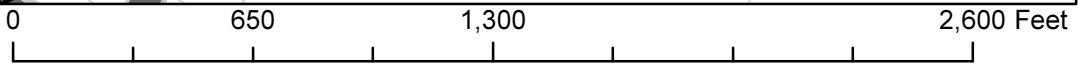

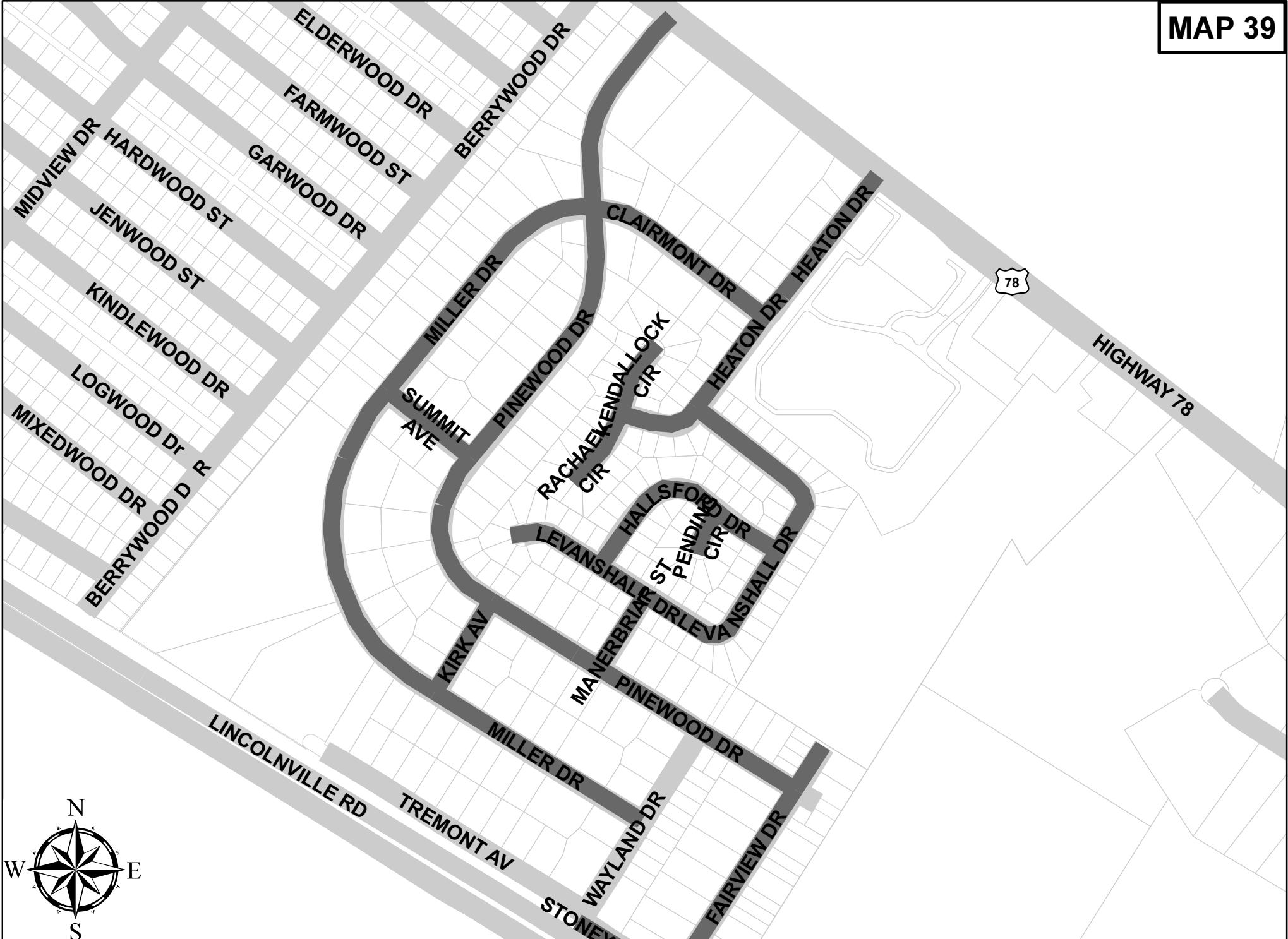
JEREMIAH CT



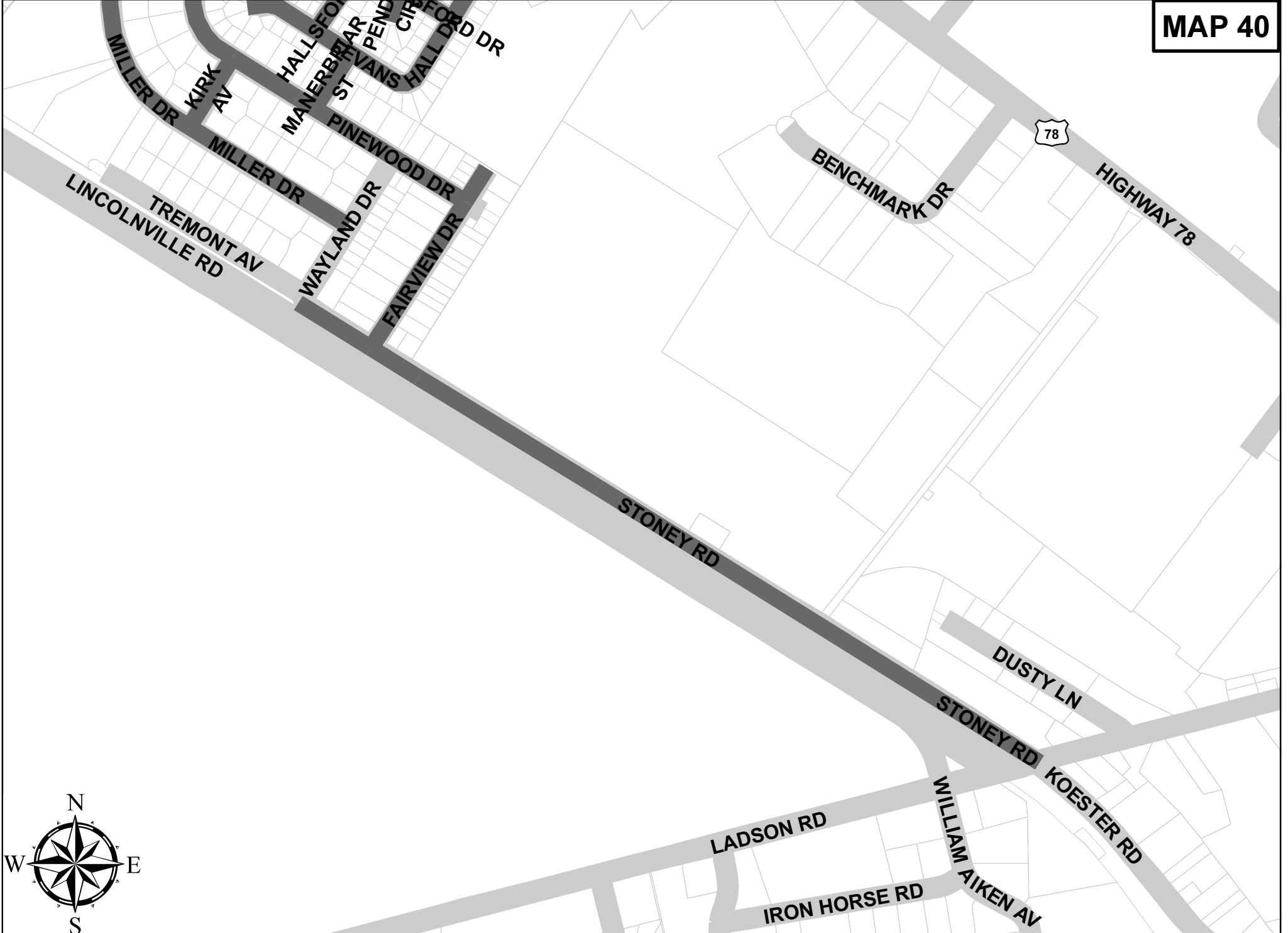
GREAT OAK DR


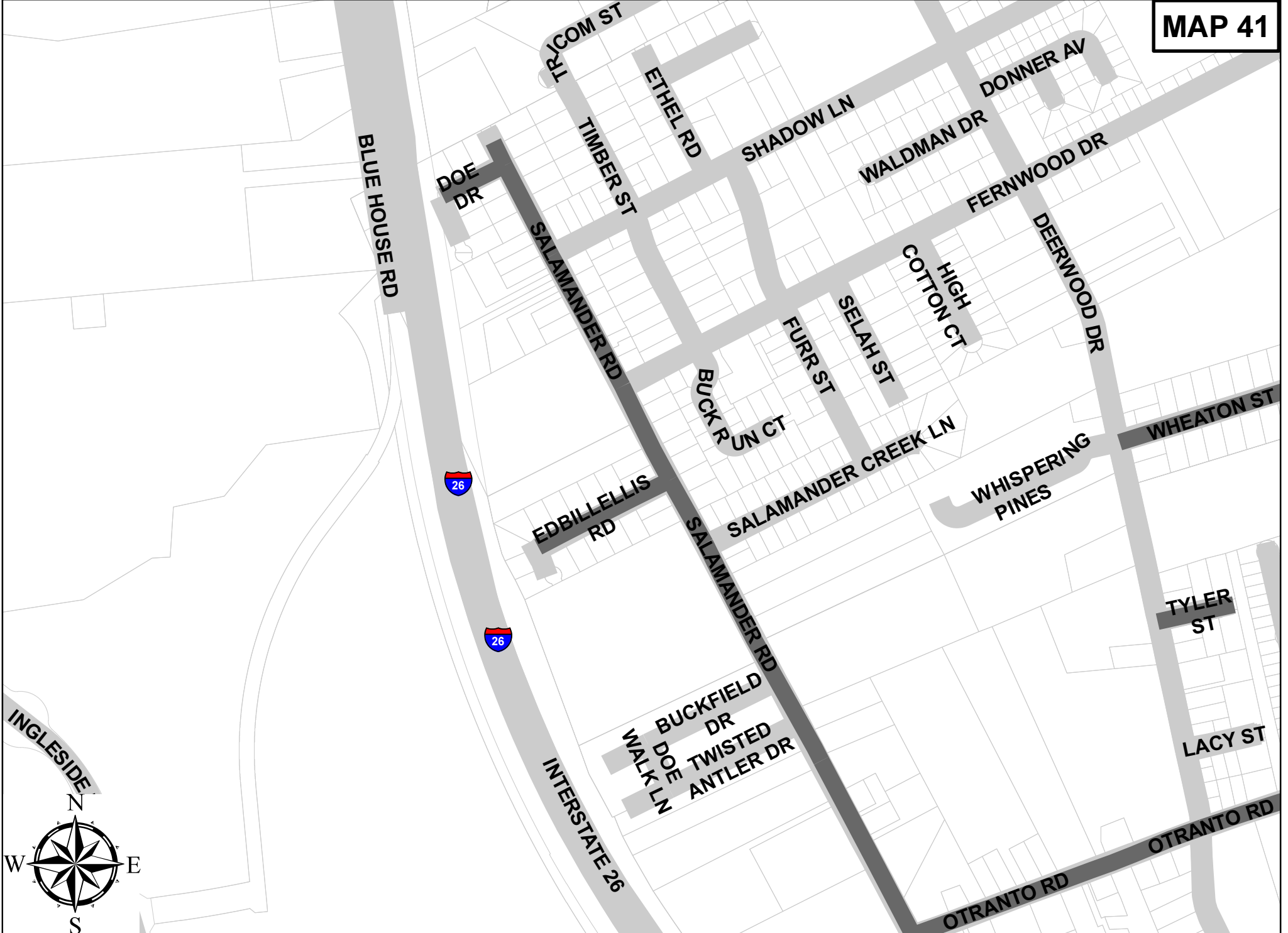




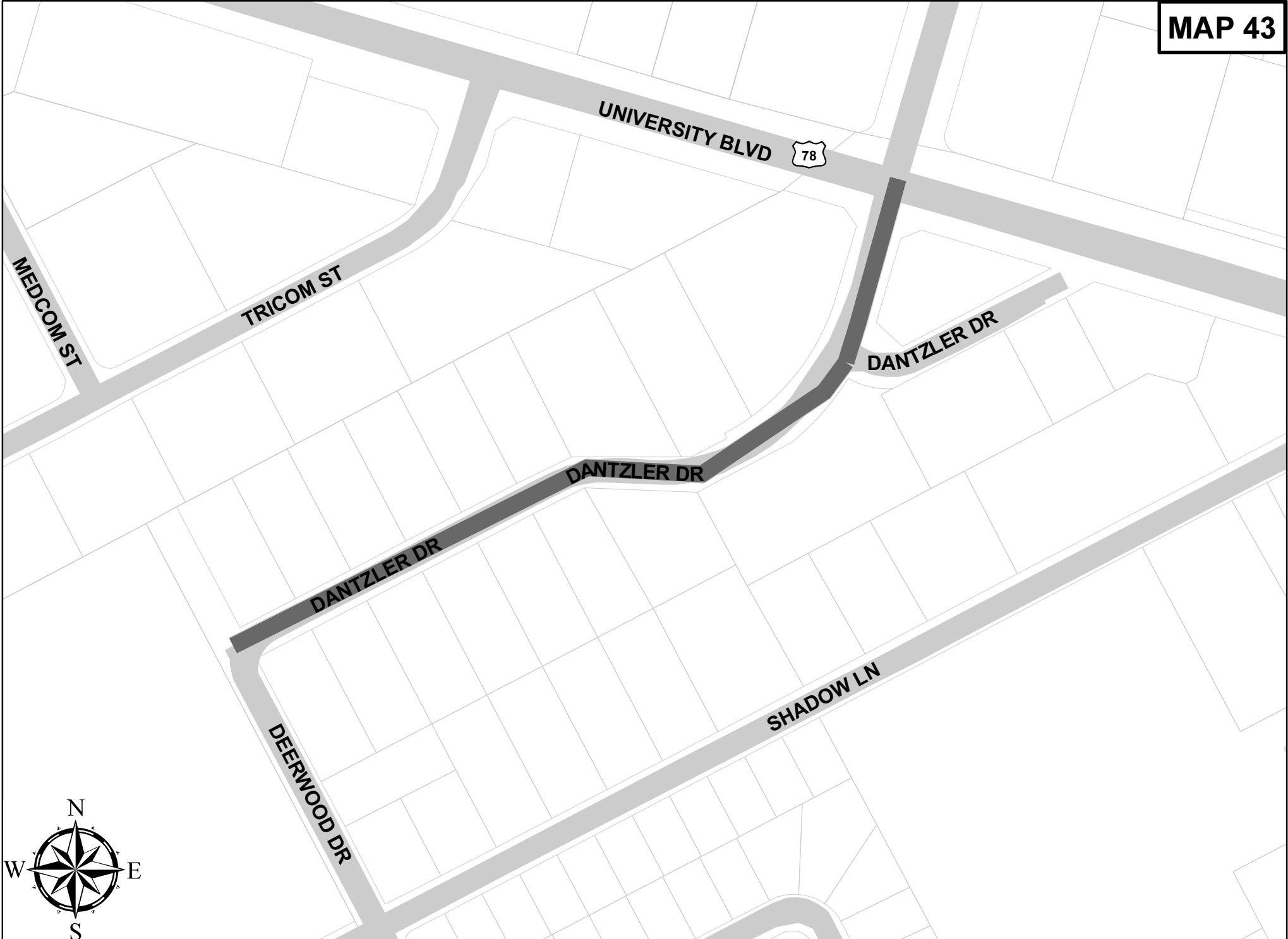




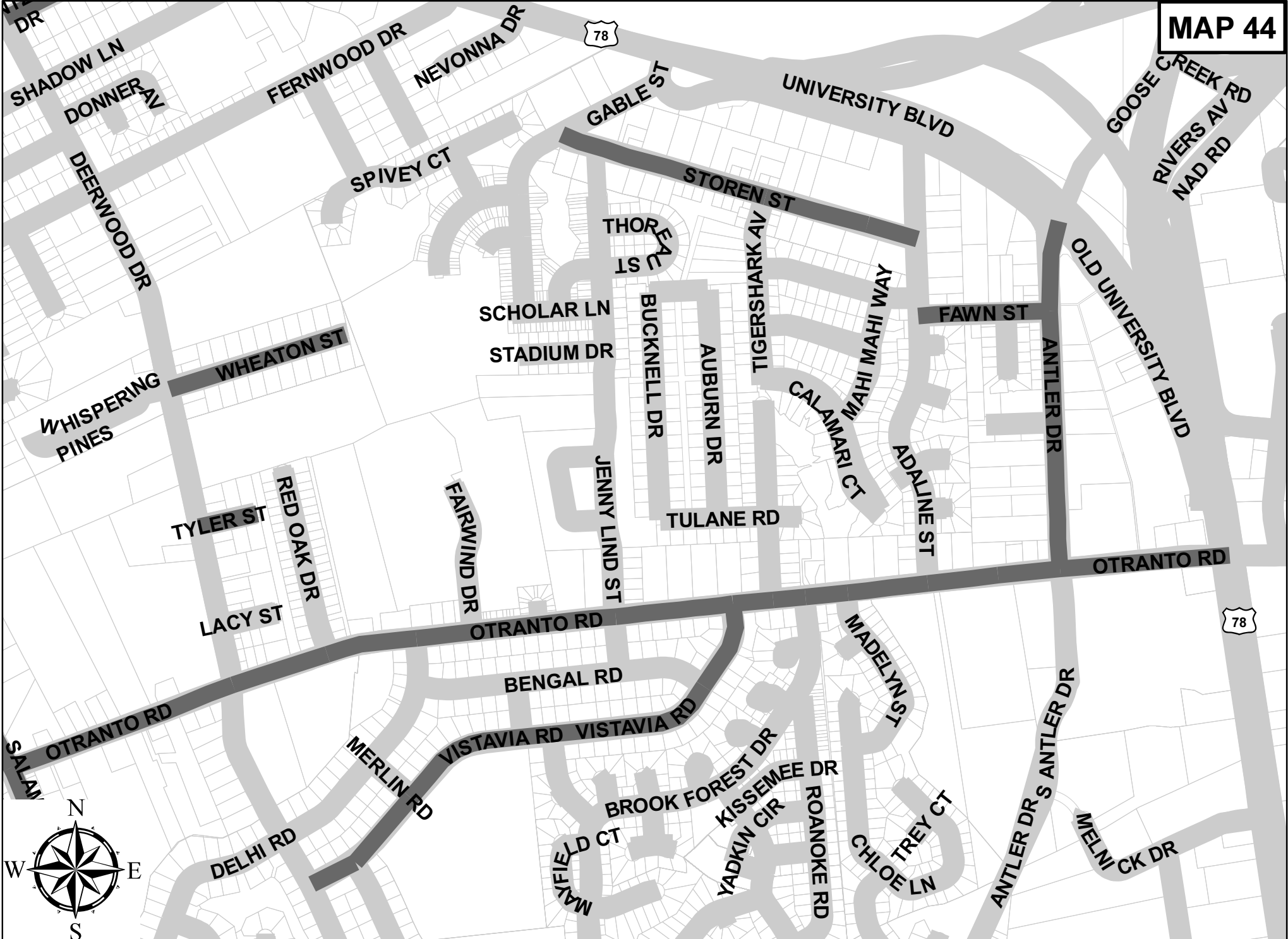




0 700 1,400 2,800 Feet




MAP 44

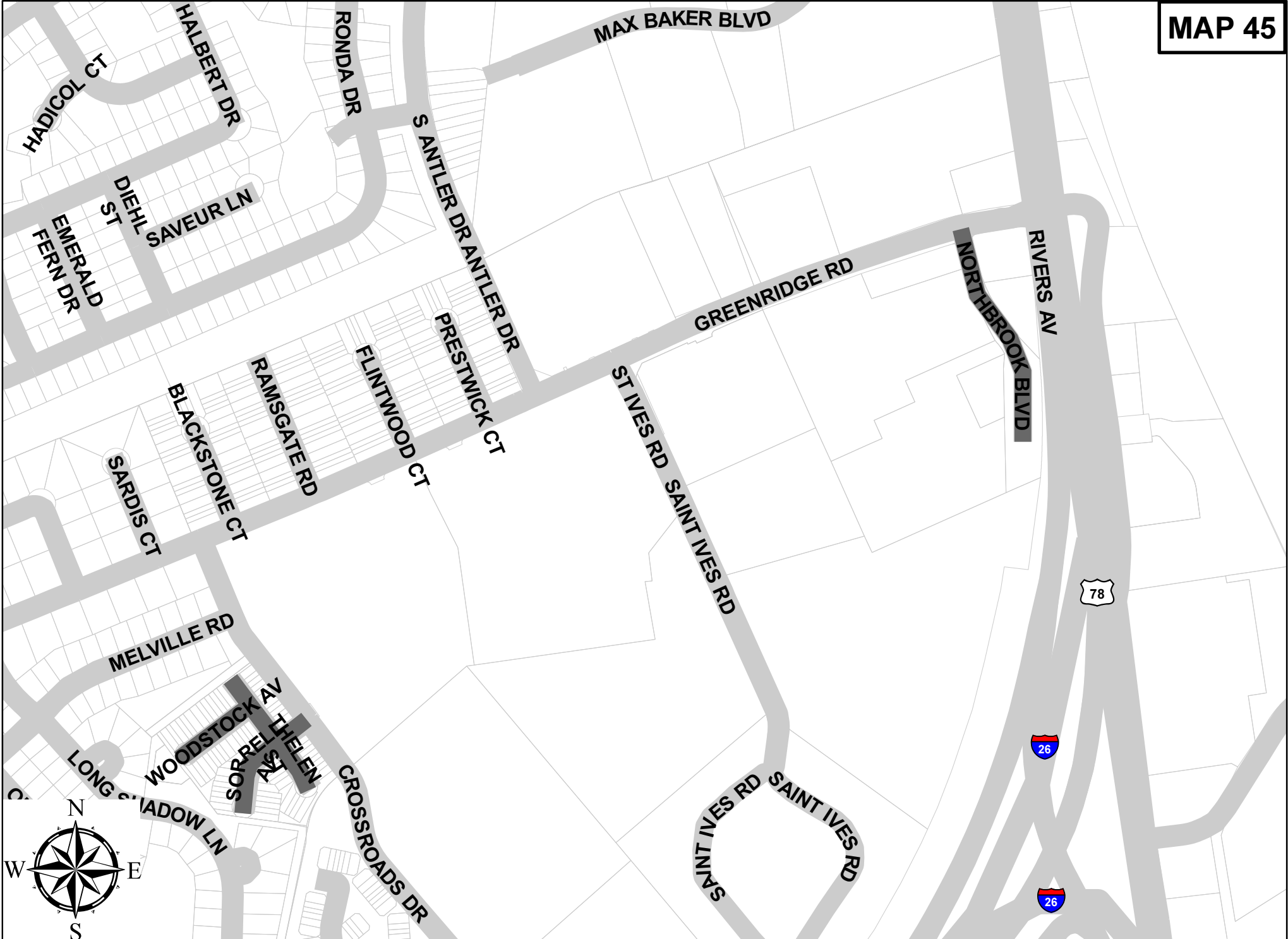


78


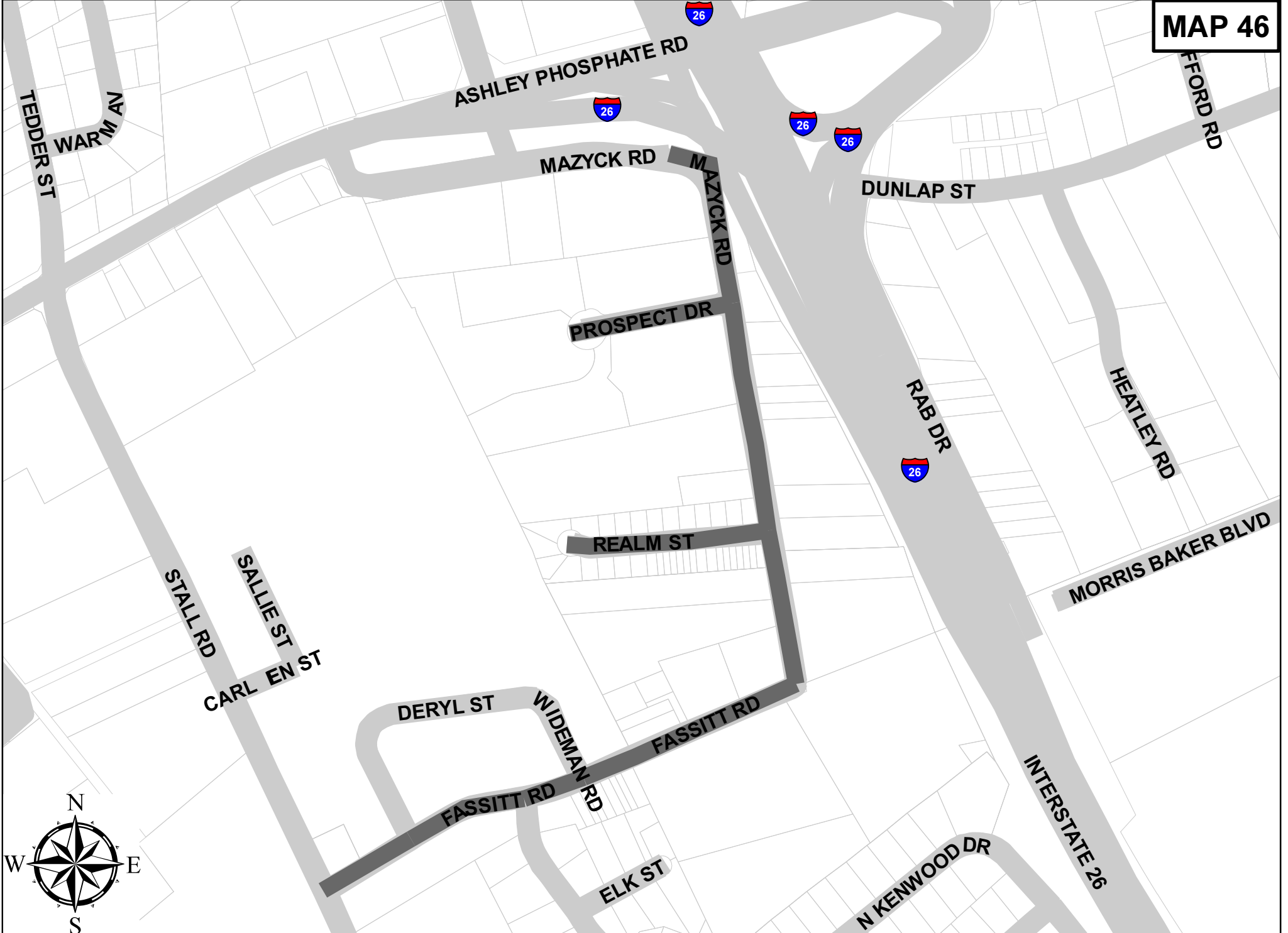
78



0 900 1,800 3,600 Feet



MAP 46



0 460 920 1,840 Feet

MIDLAND PARK RD

ALSTON AV

ALSTON AV

RAYMOND AV

NAZARENE ST

INTERSTATE 26

WREN ST

WARD AV

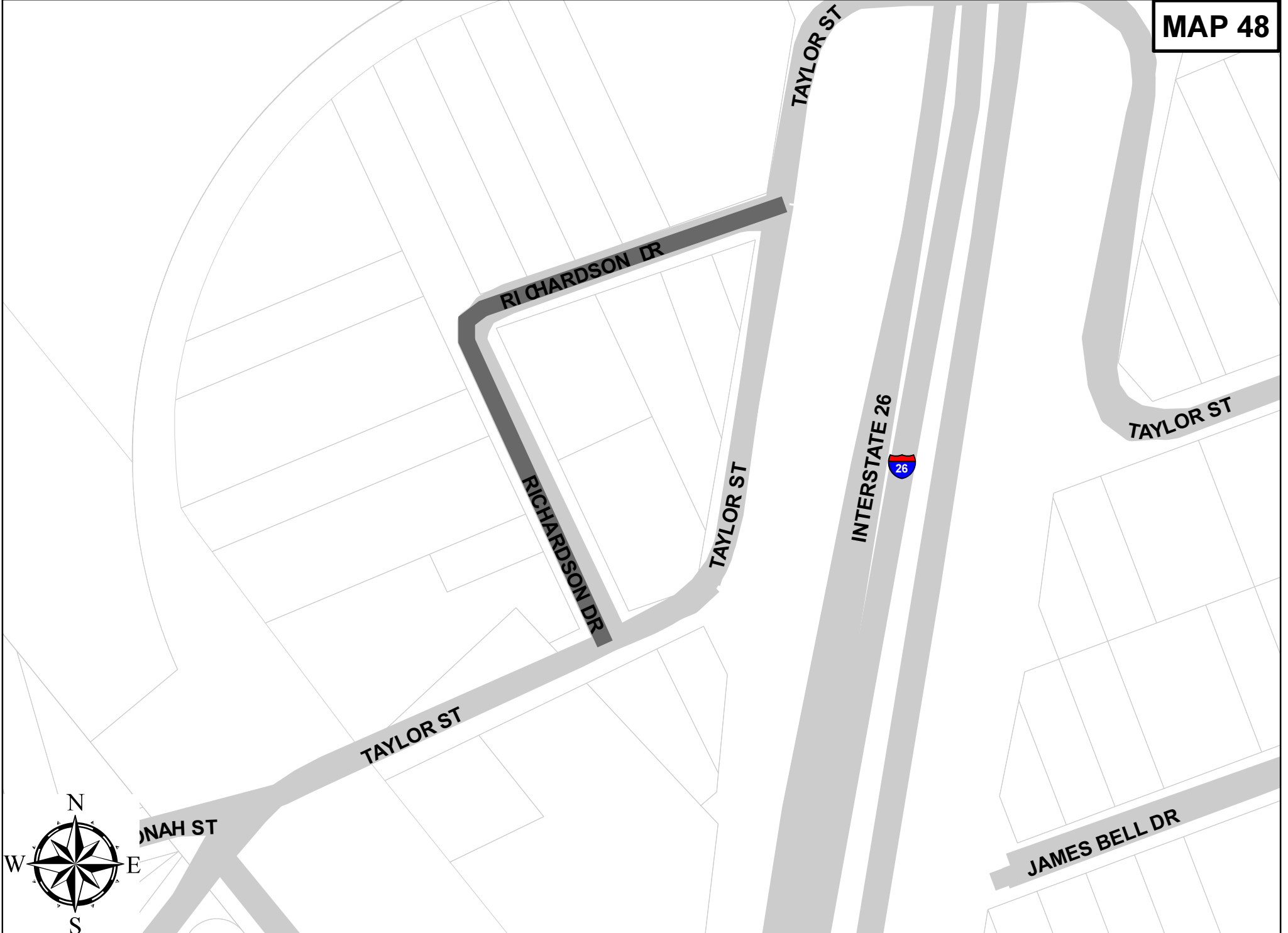
ALSTON AV

FAIN ST

EAGLE DR

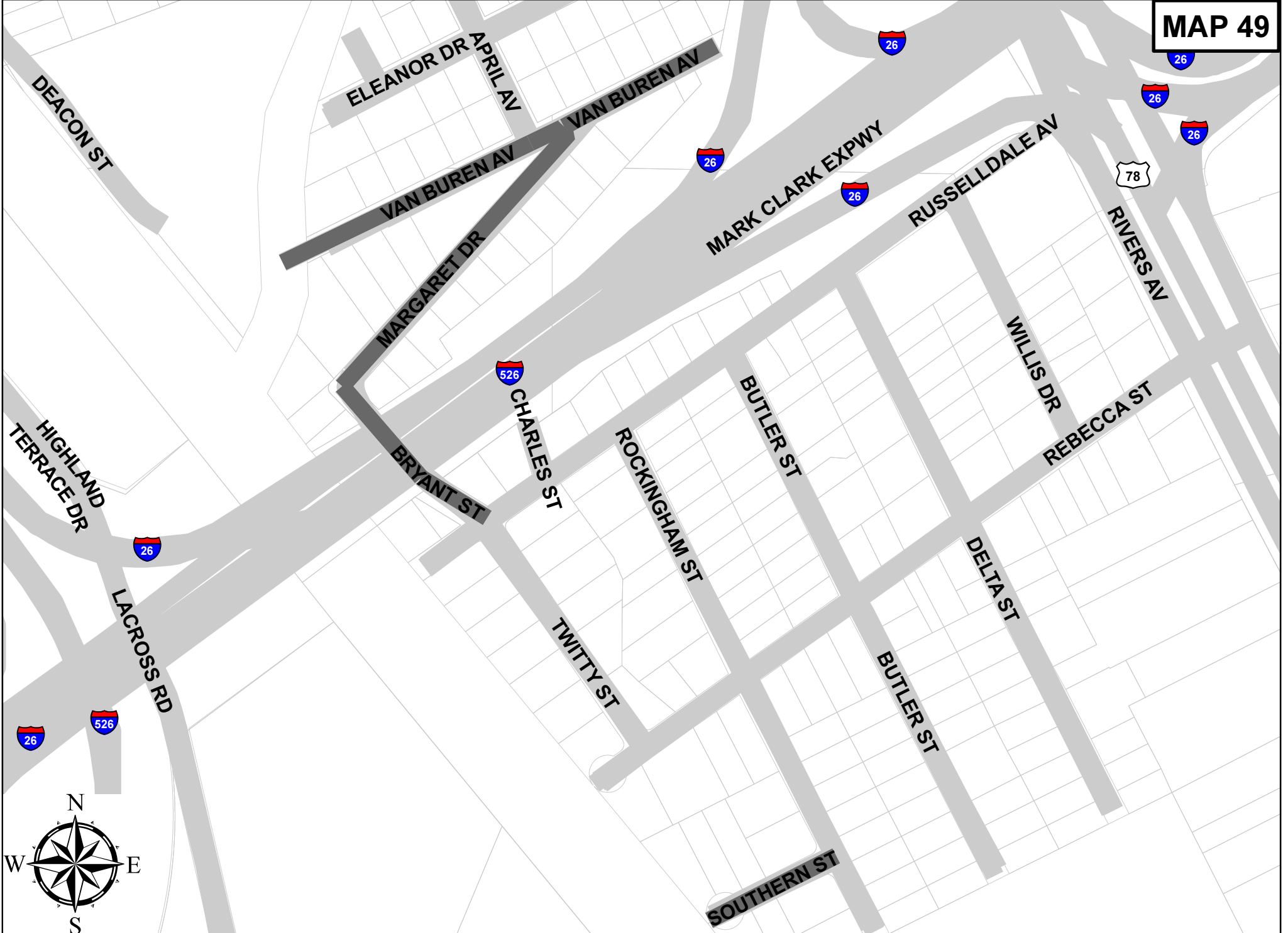
FALCON RD





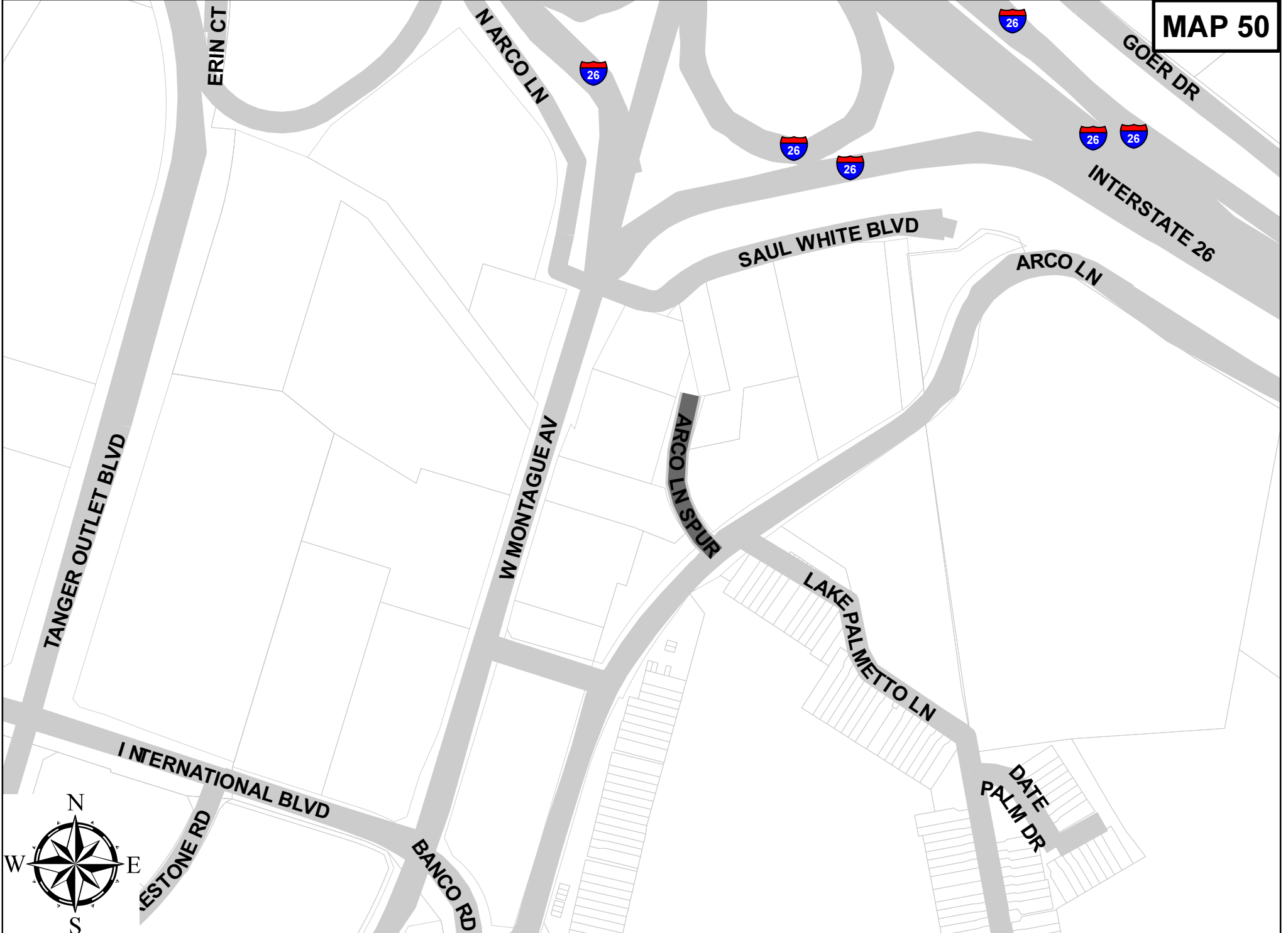


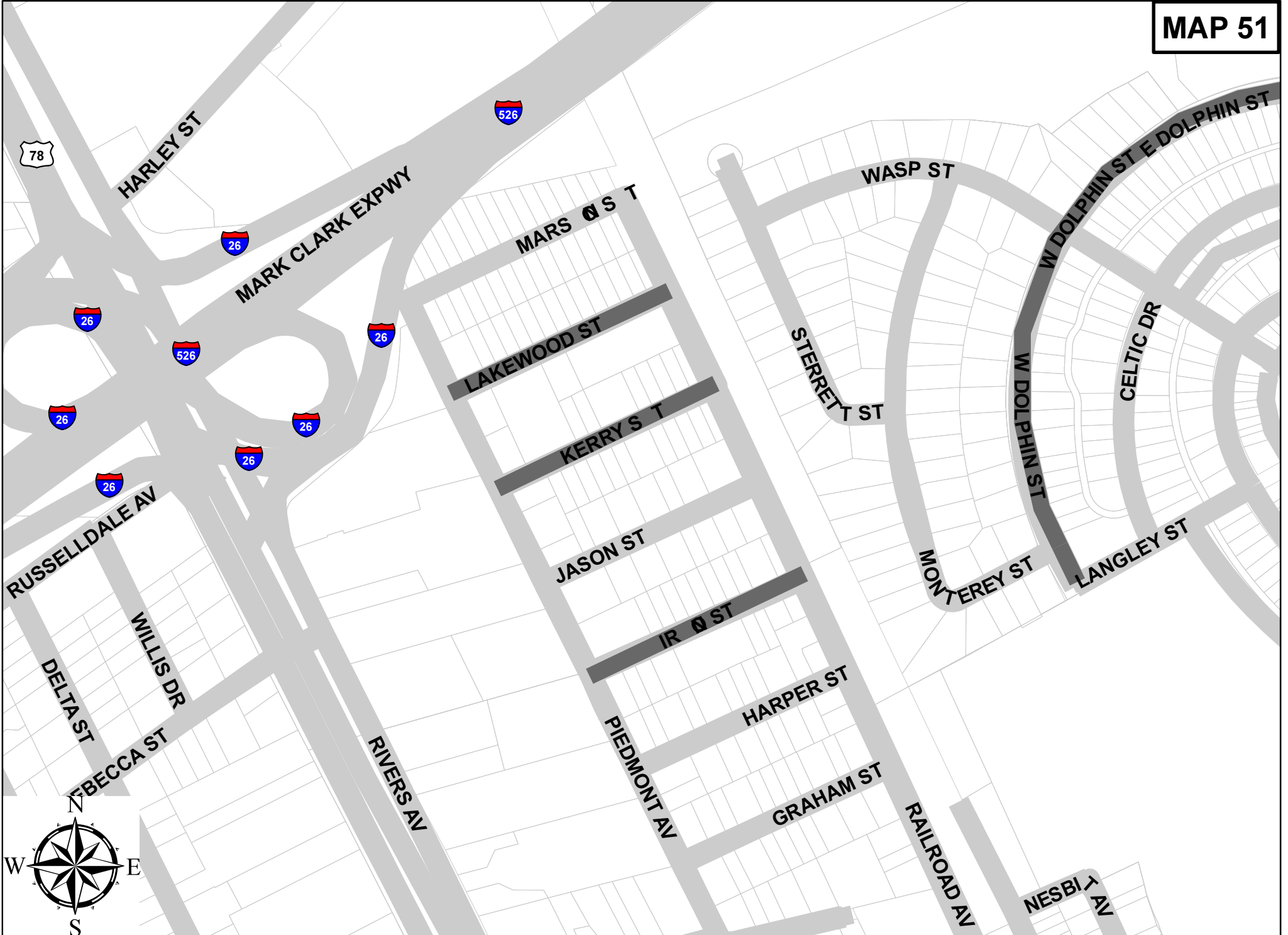
0 145 290 580 Feet

MAP 49



MAP 50





78

26

526

26

526

26

26

26

26

26

RUSSELDALE AV

HARLEY ST

MARK CLARK EXPWY

MARS ST

LAKWOOD ST

KERRY ST

JASON ST

IRON ST

HARPER ST

PIEDMONT AV

GRAHAM ST

WASP ST

STERRETT ST

MONTEREY ST

W DOLPHIN ST

W DOLPHIN ST E DOLPHIN ST

CELTIC DR



LANGLEY ST

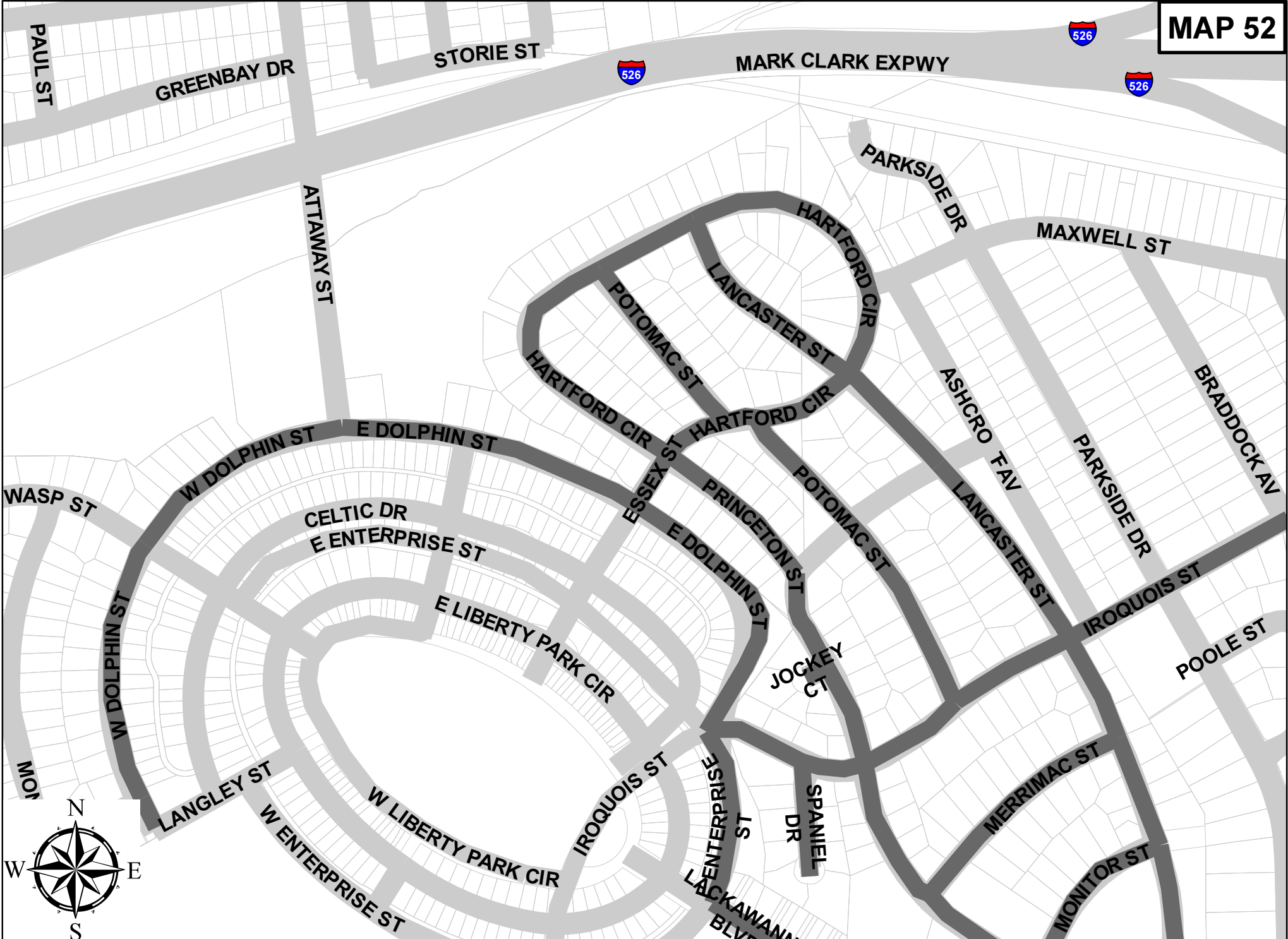
DELTA ST
WILLIS DR
BECCA ST

RIVERS AV



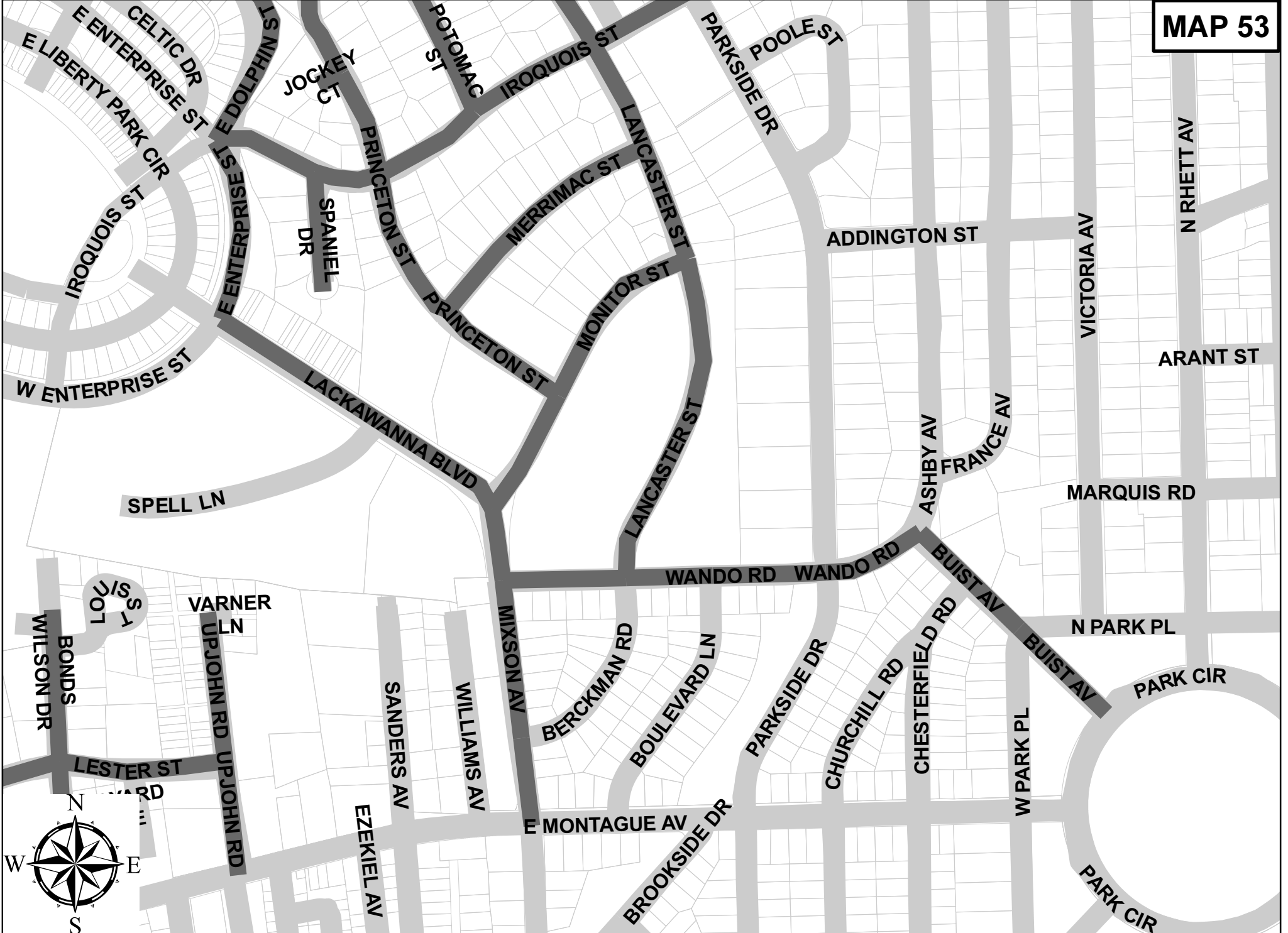
RAILROAD AV

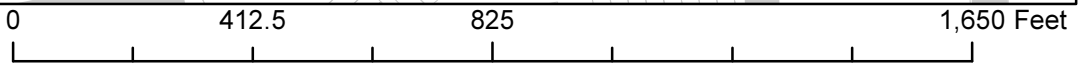

NESBIT AV


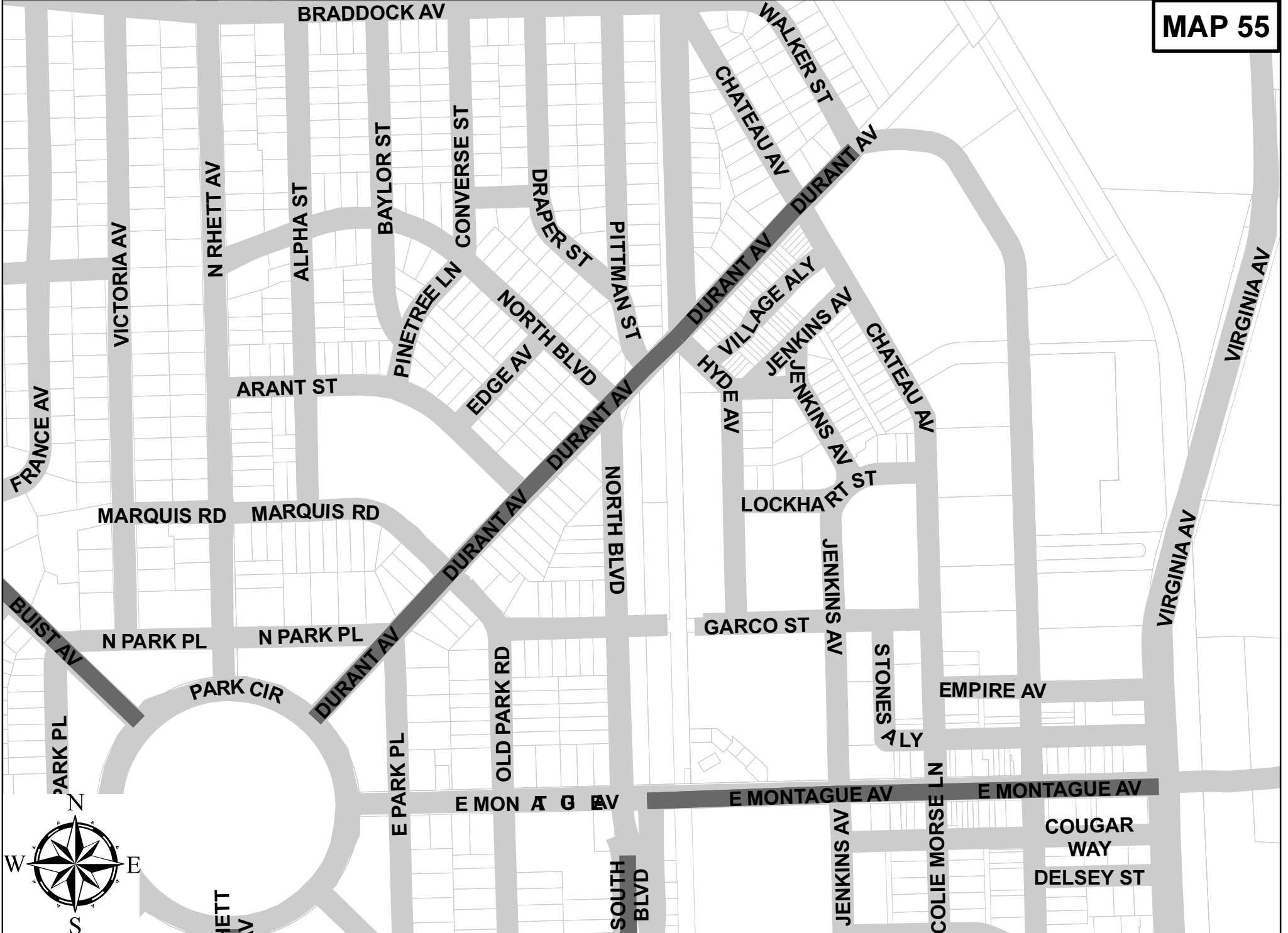





0 500 1,000 2,000 Feet





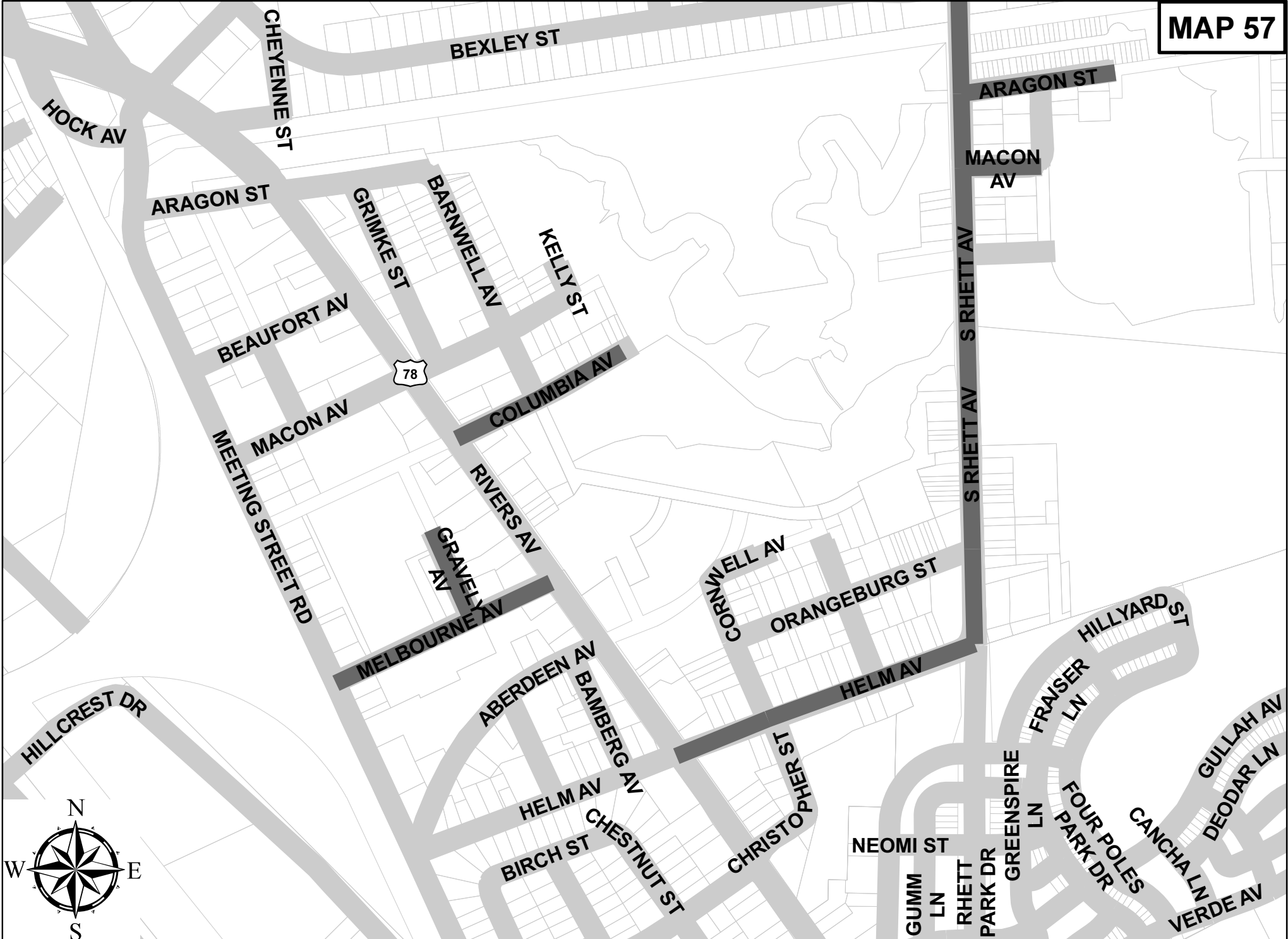


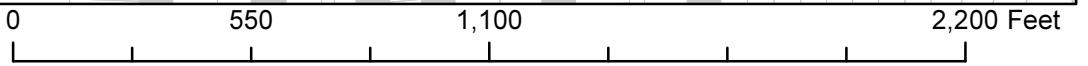
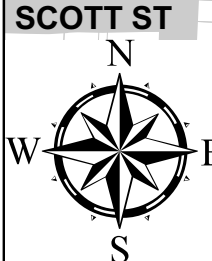
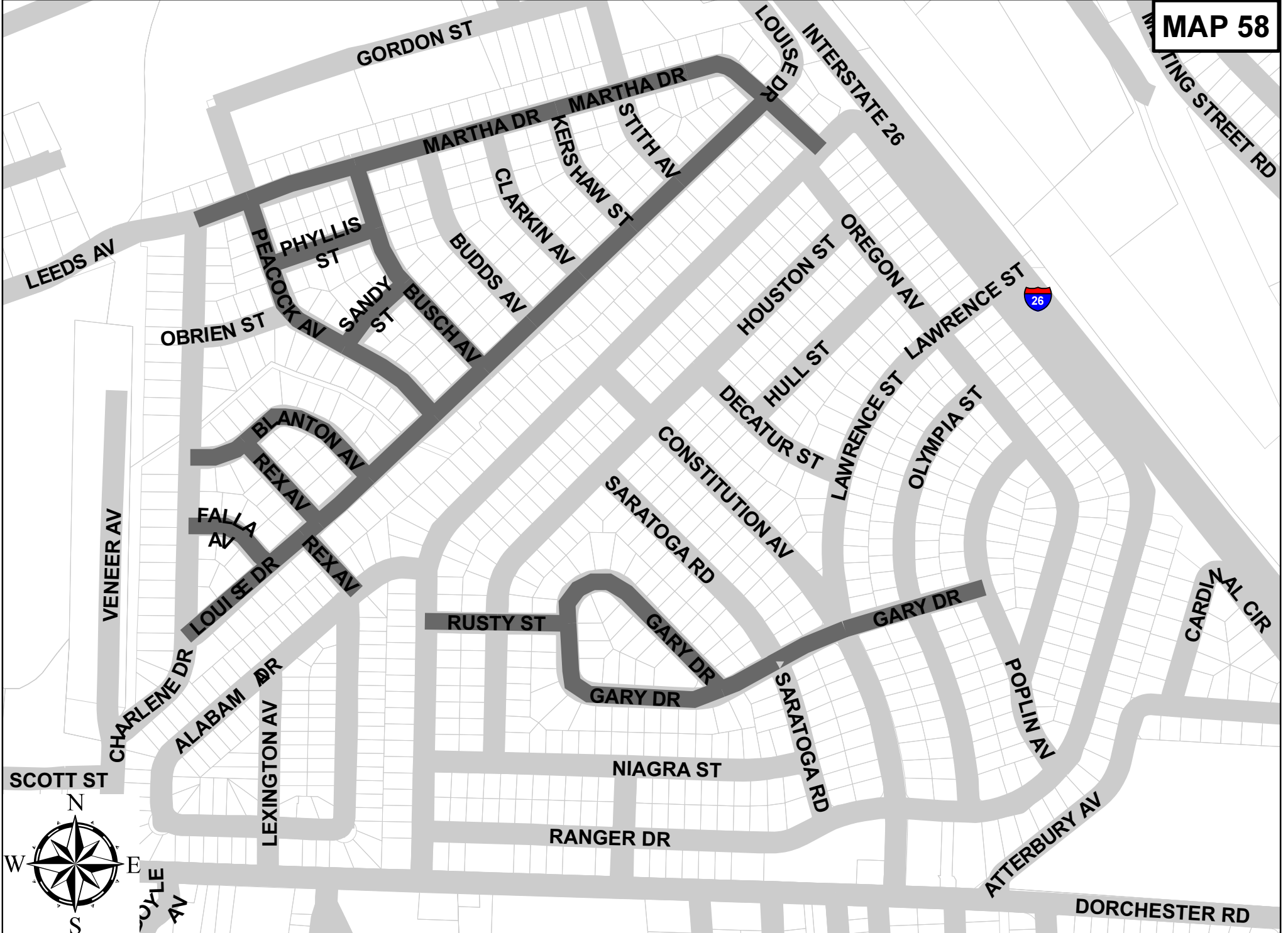


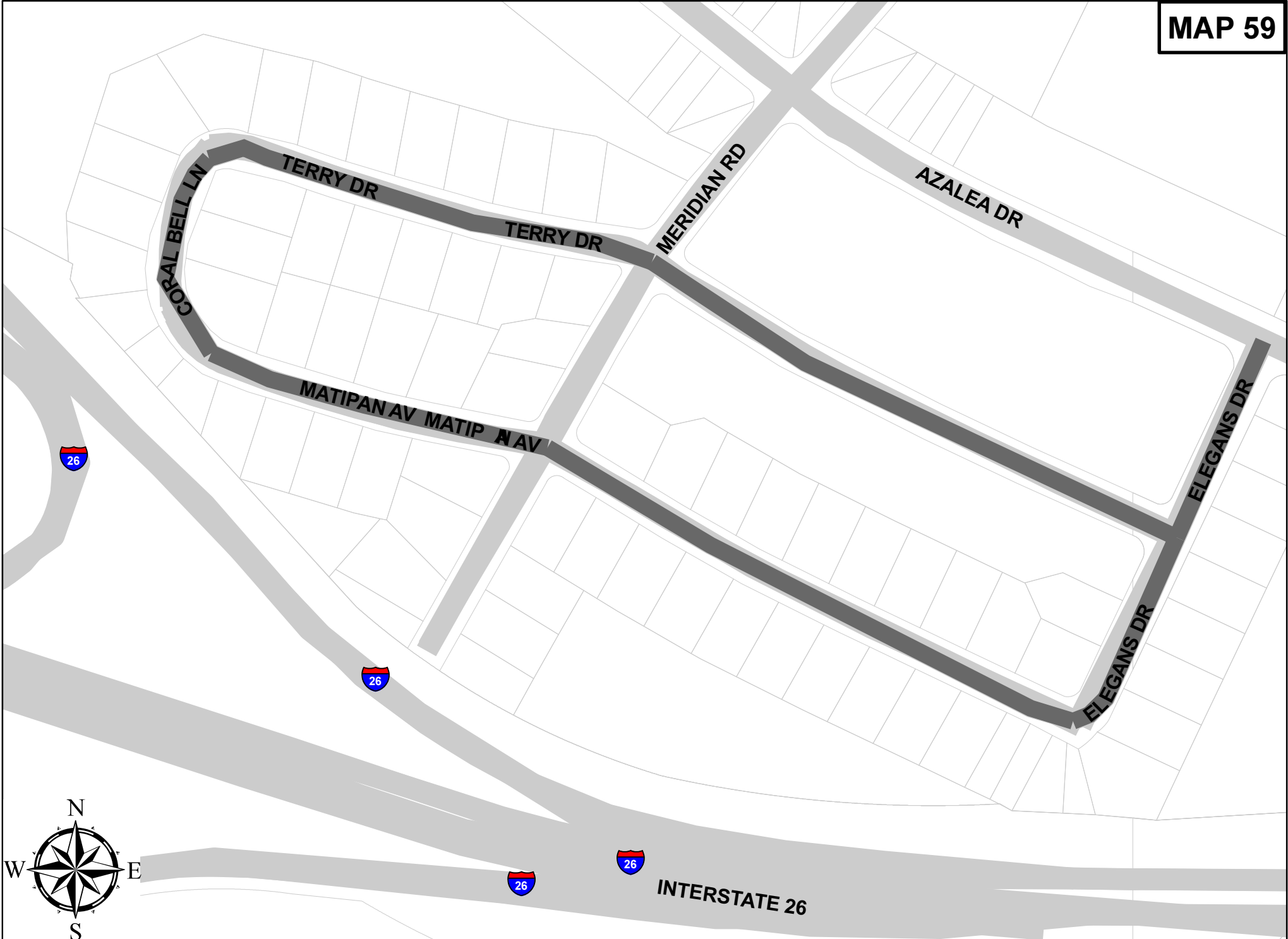
0 550 1,100 2,200 Feet




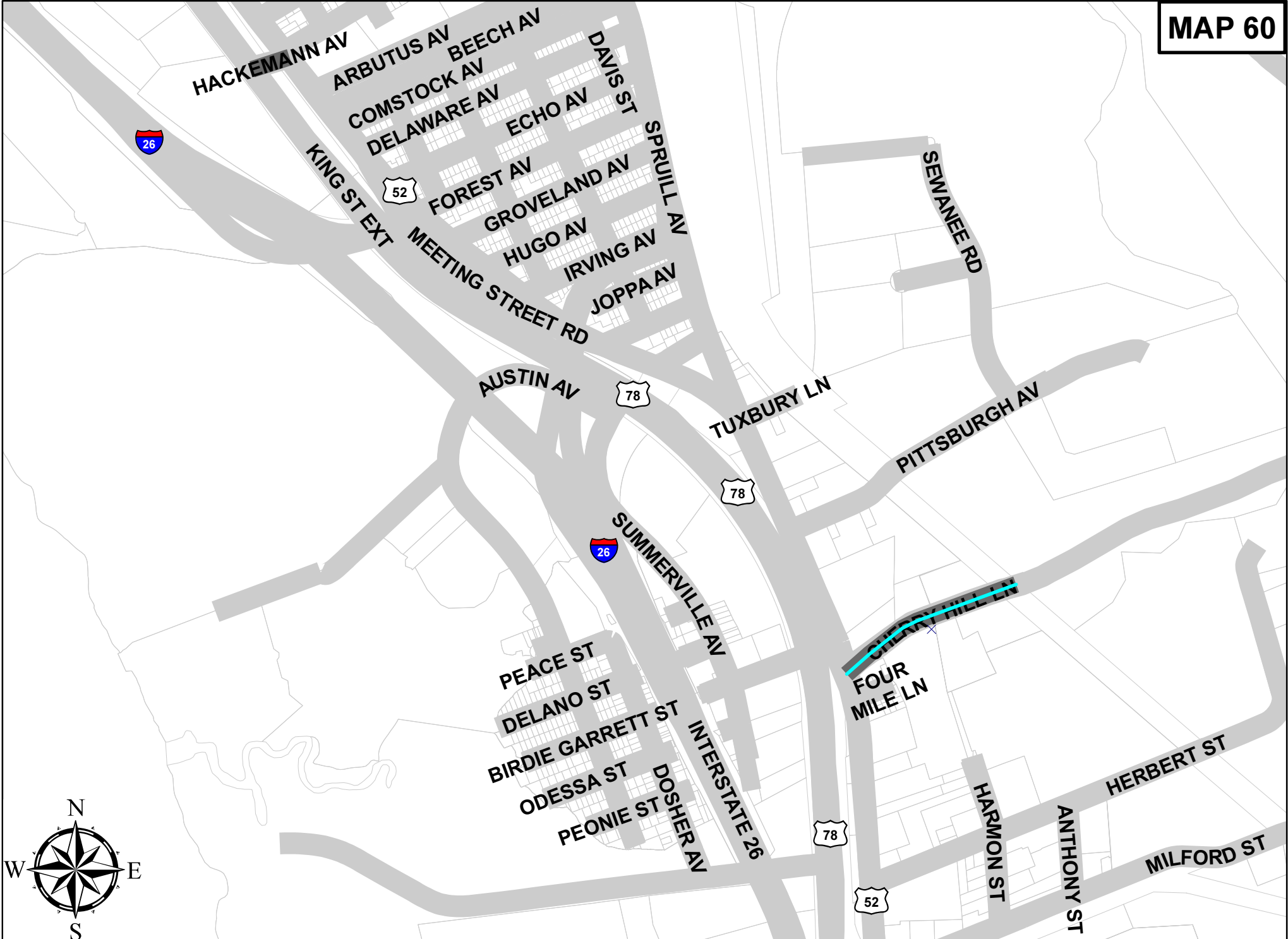
0 550 1,100 2,200 Feet



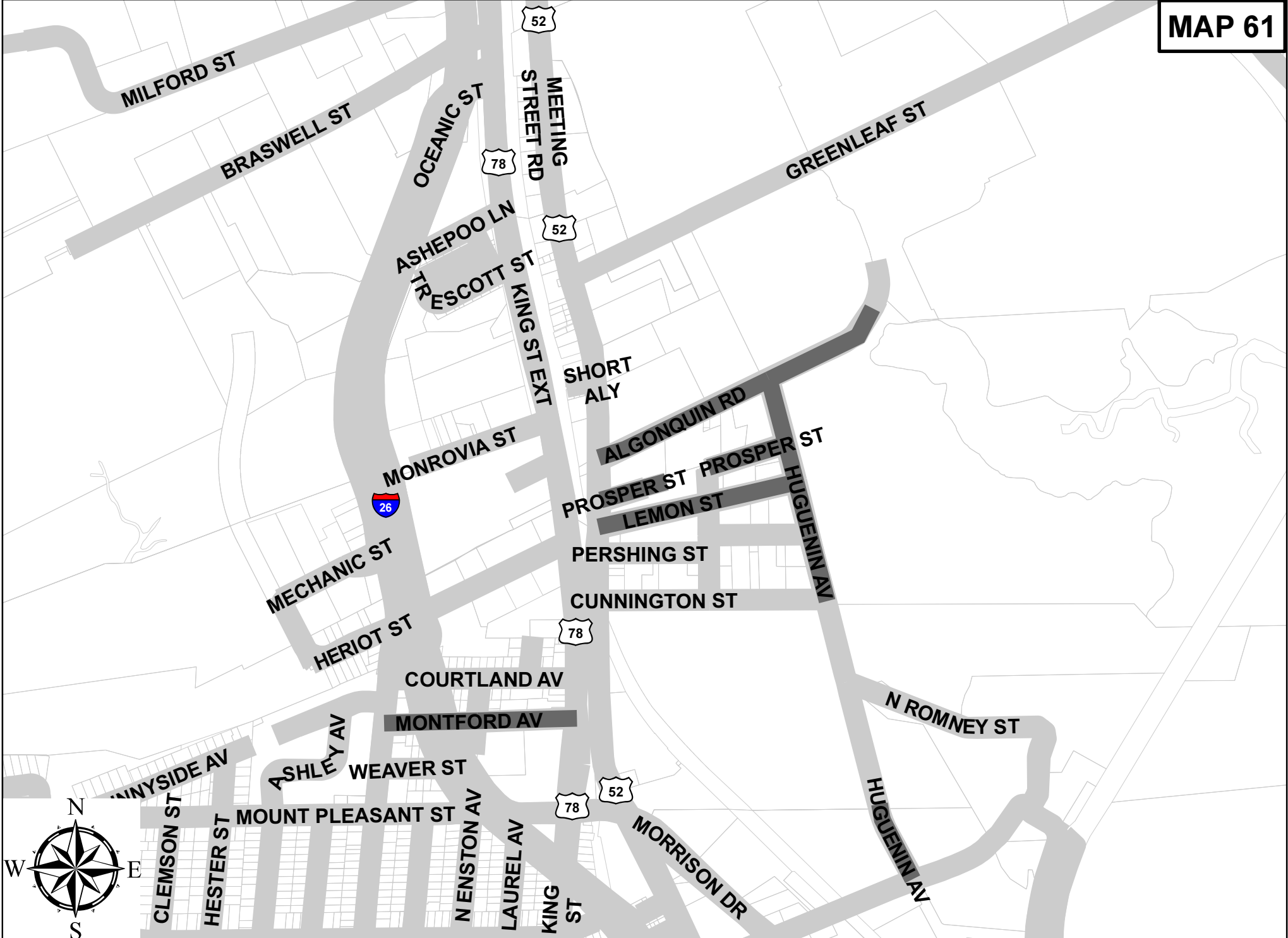




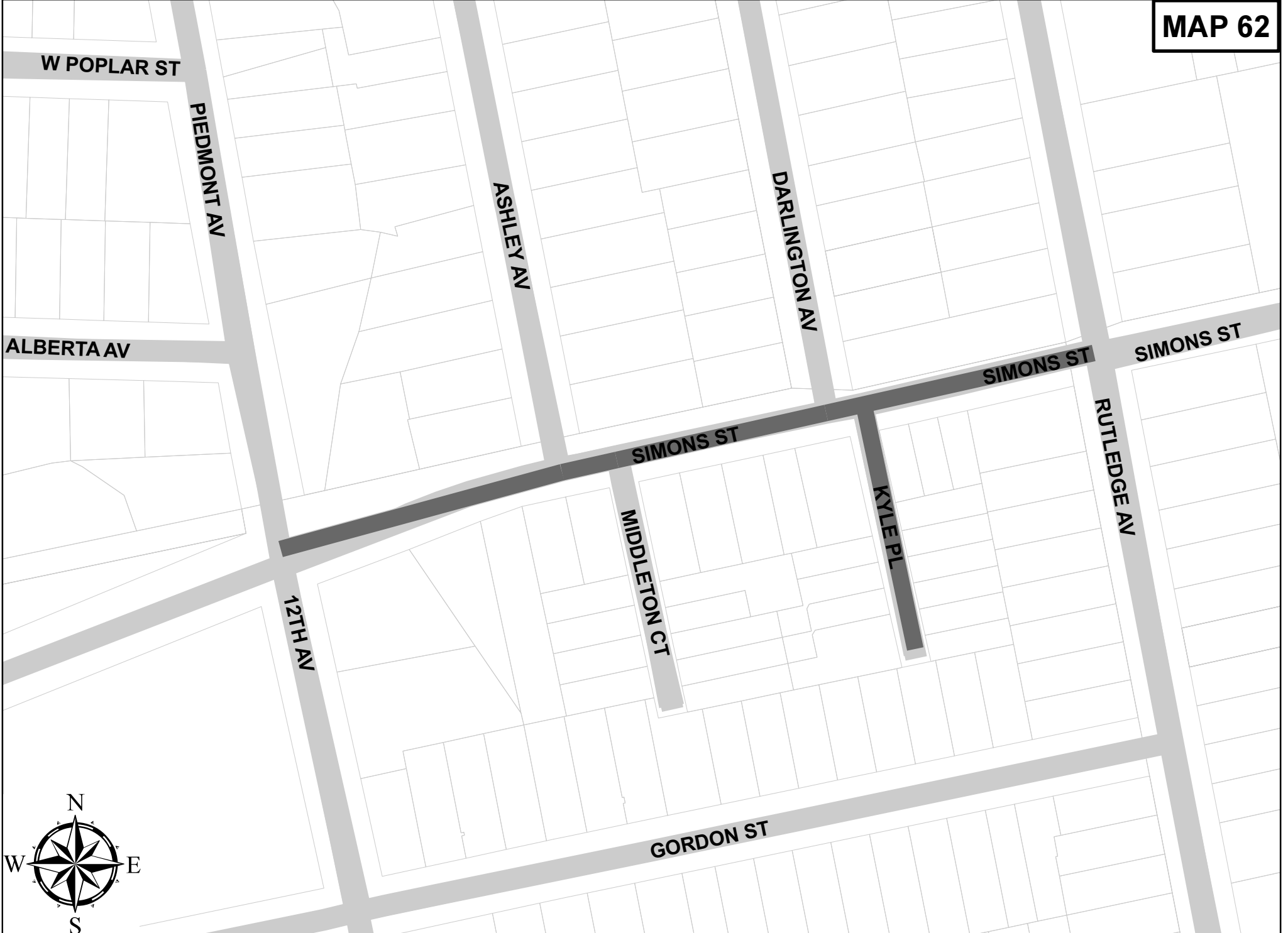
0 195 390 780 Feet



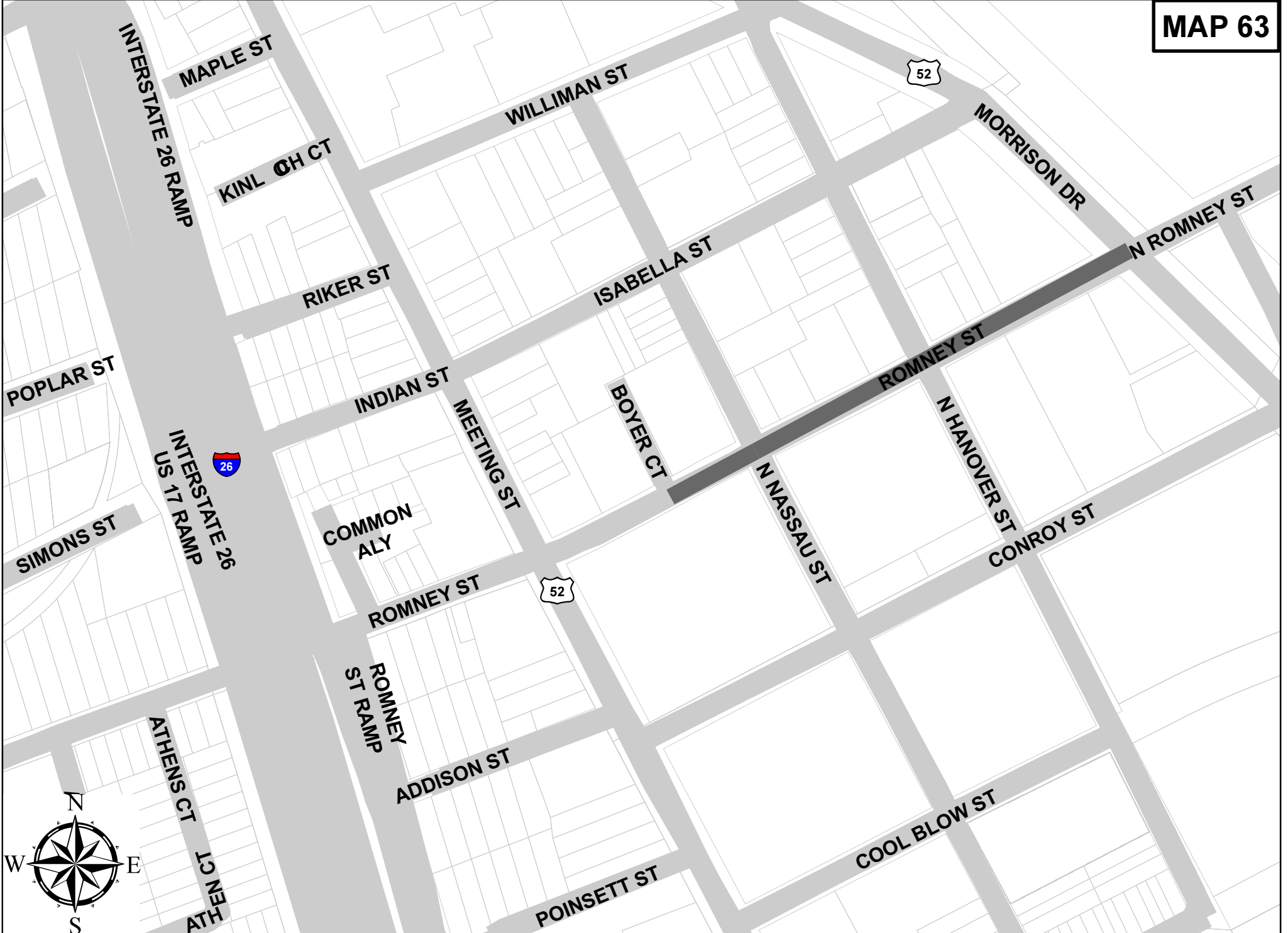


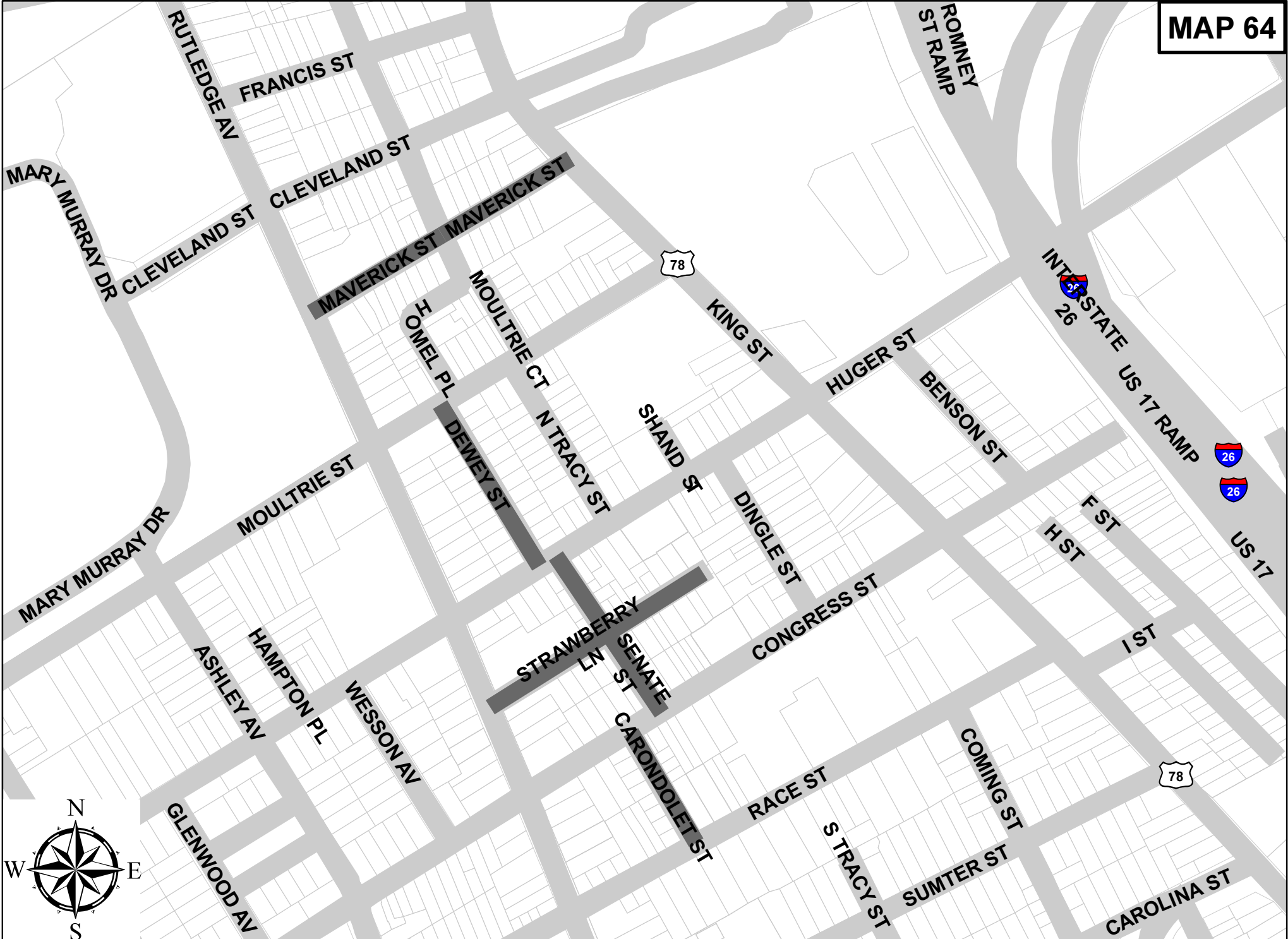
0 850 1,700 3,400 Feet




0 800 1,600 3,200 Feet




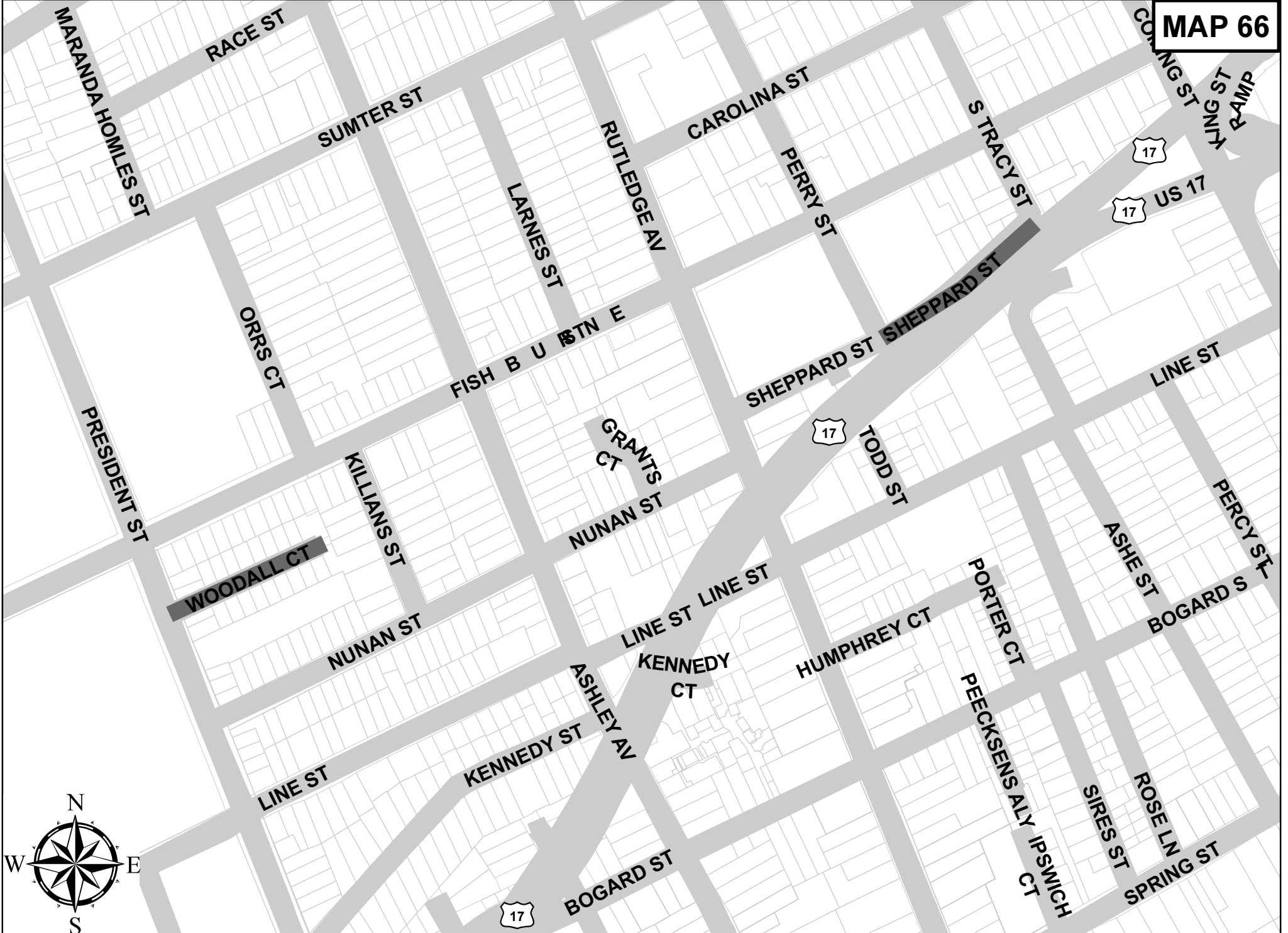









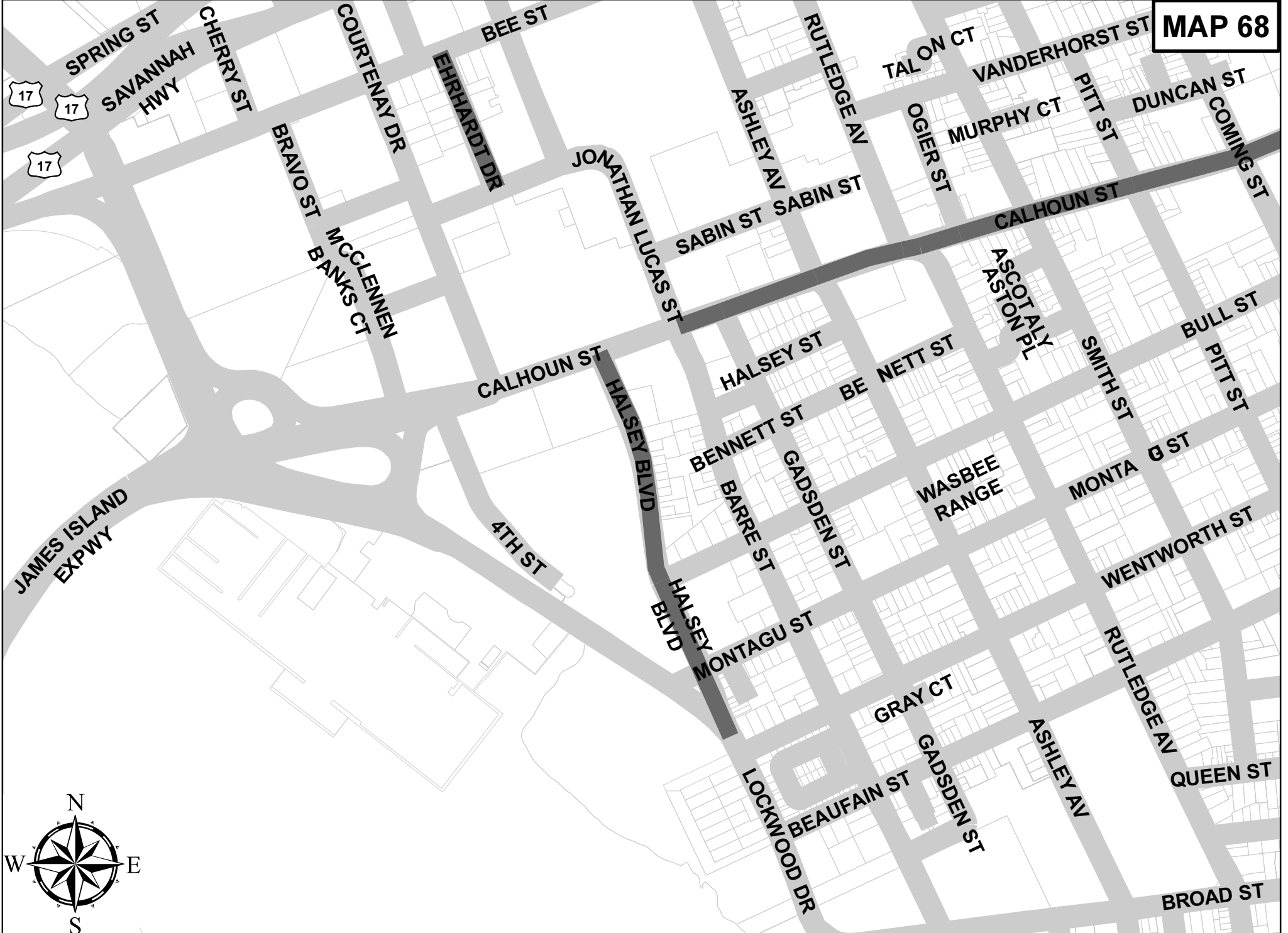
0 325 650 1,300 Feet


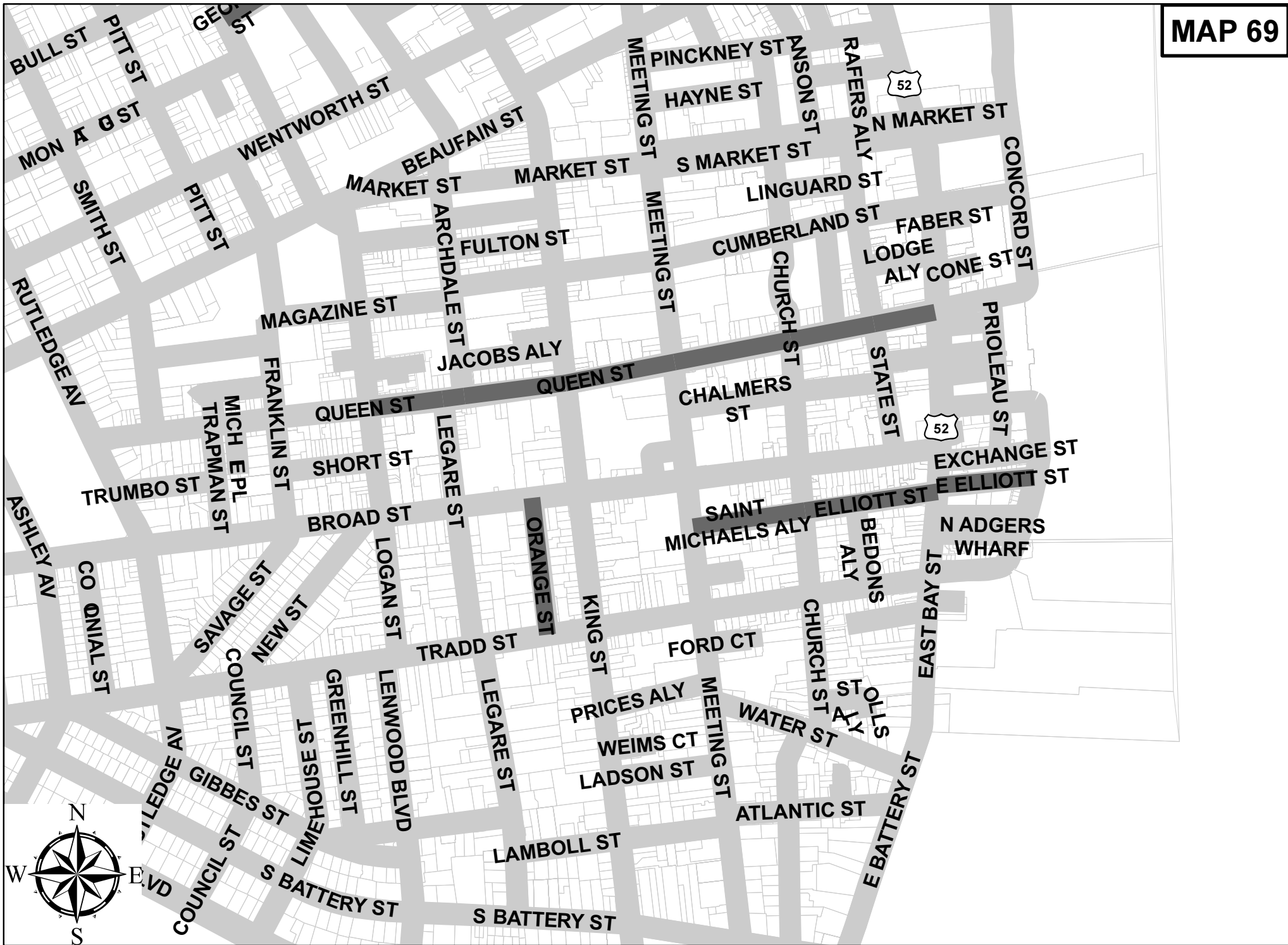
MAP 66





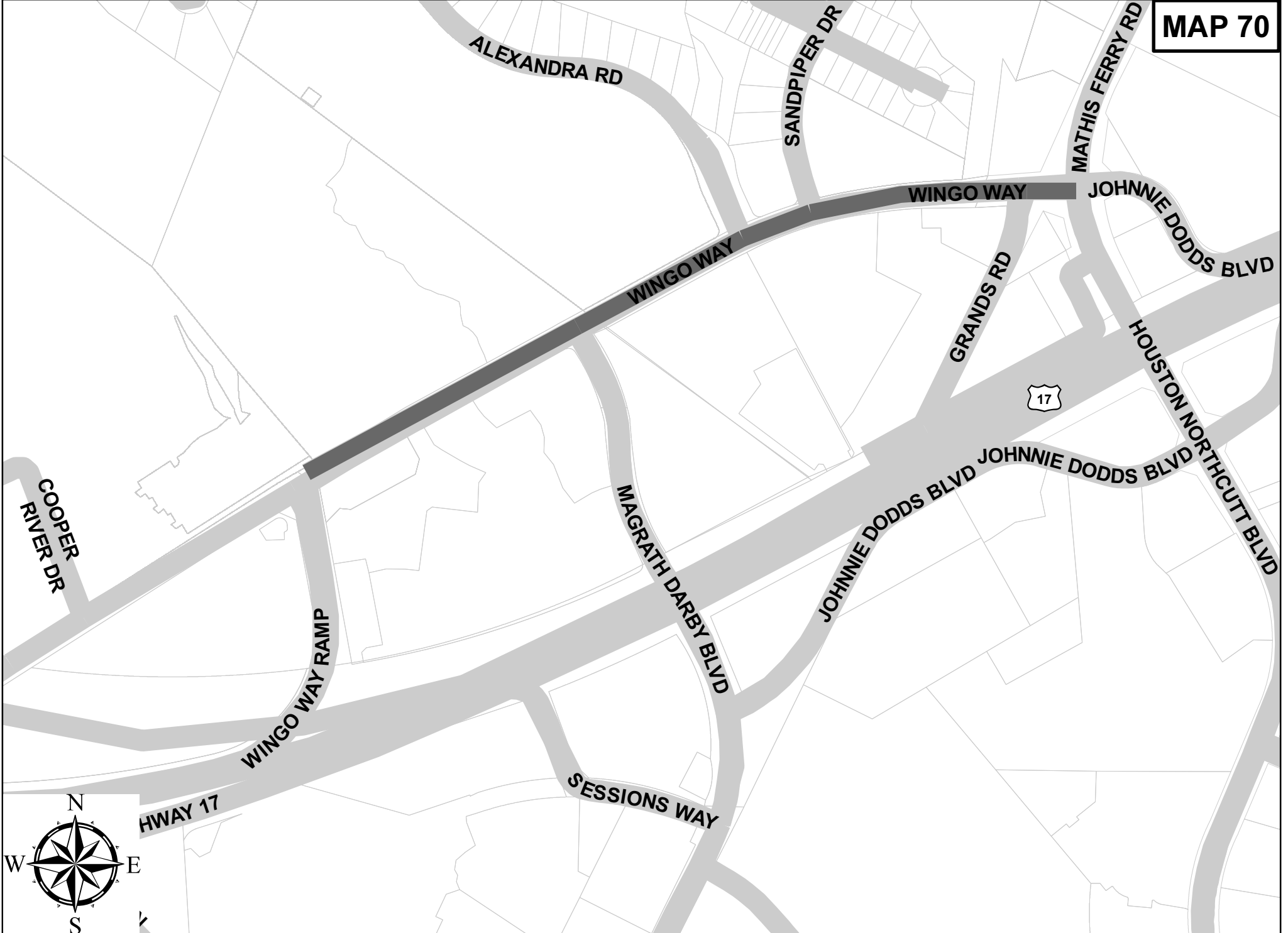
0 325 650 1,300 Feet



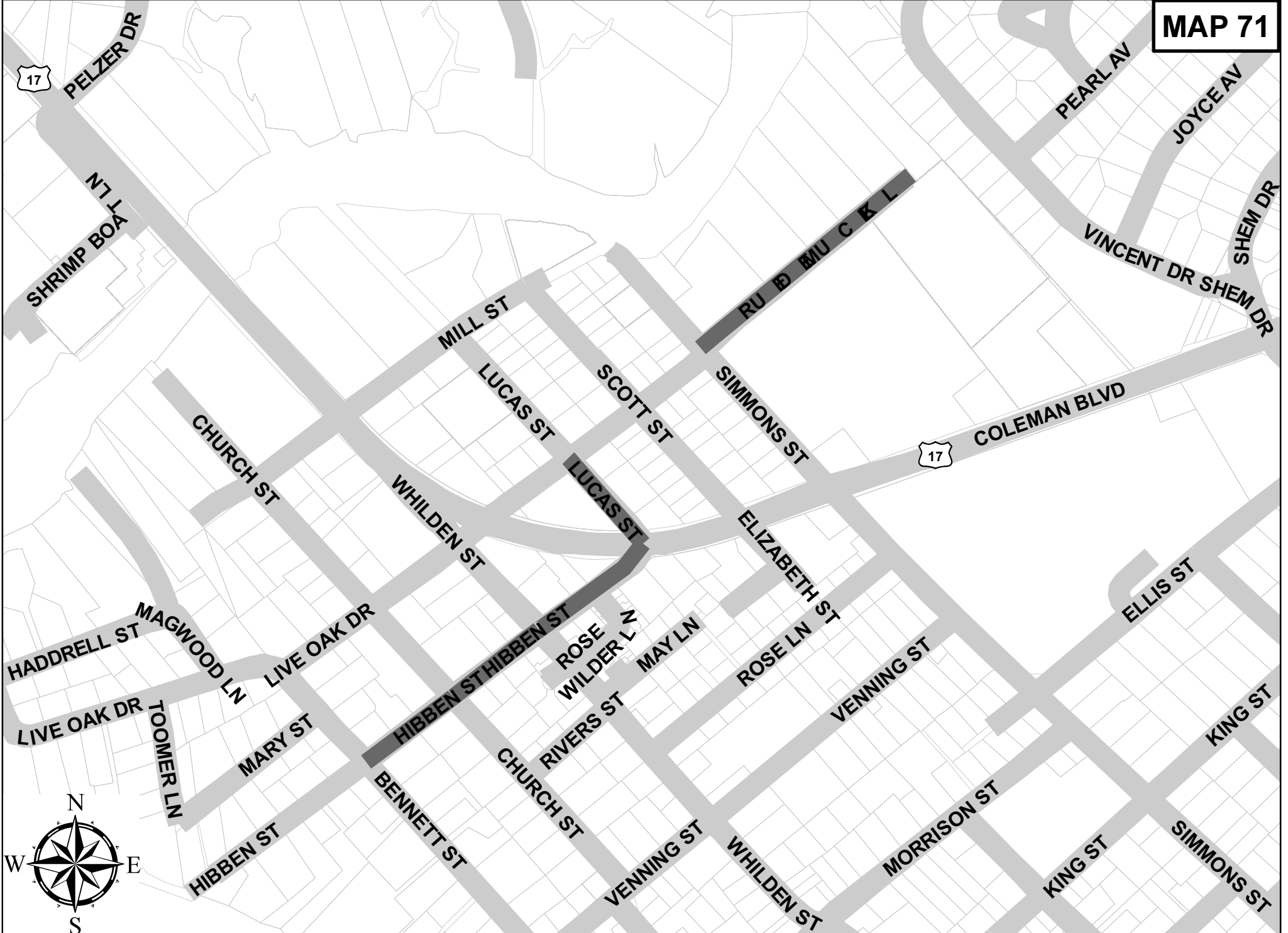




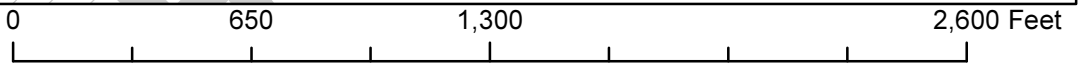



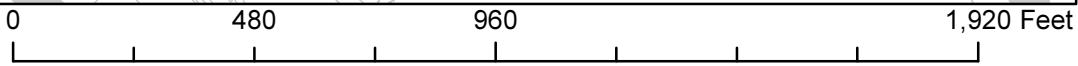

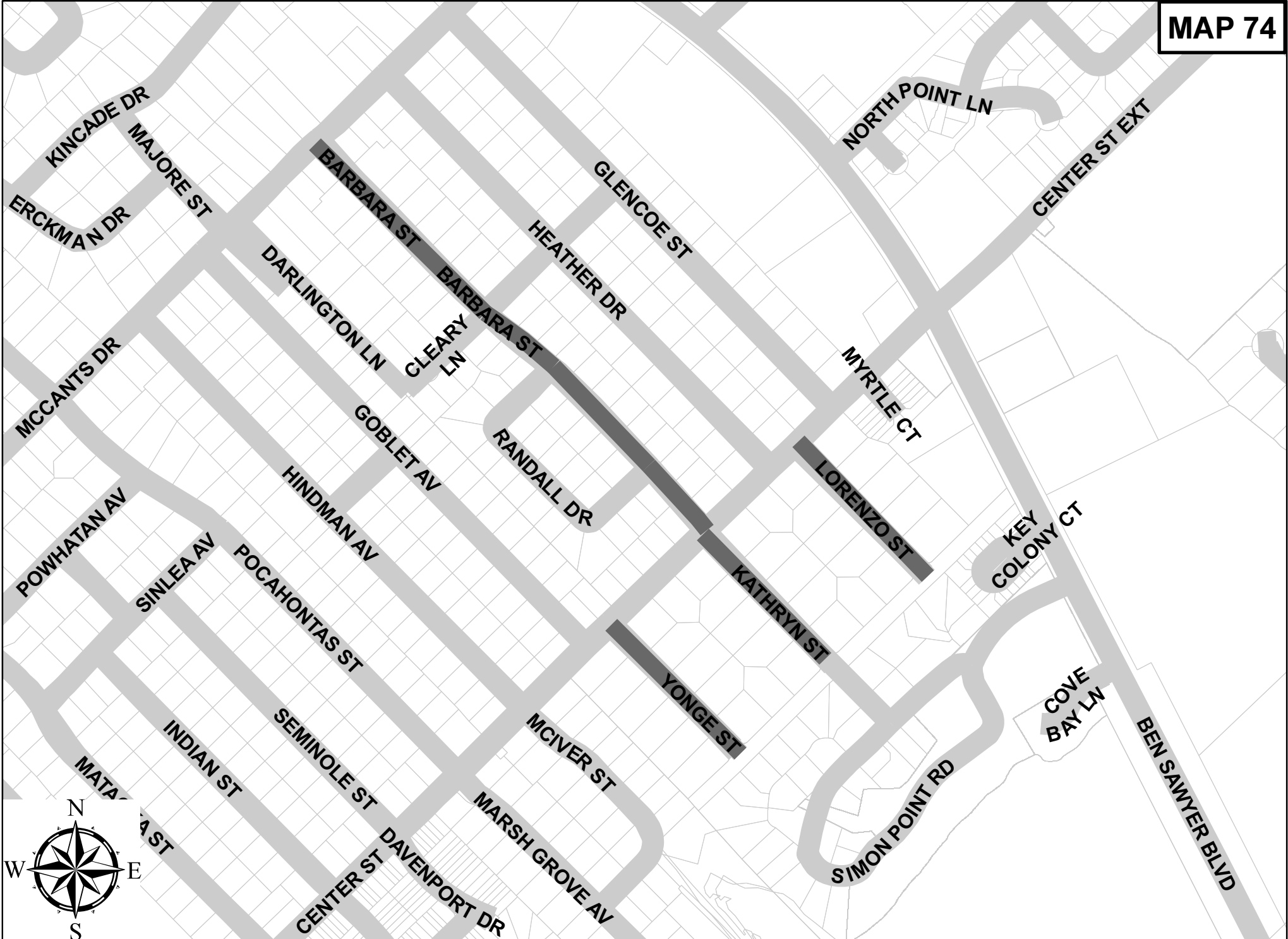
0 700 1,400 2,800 Feet



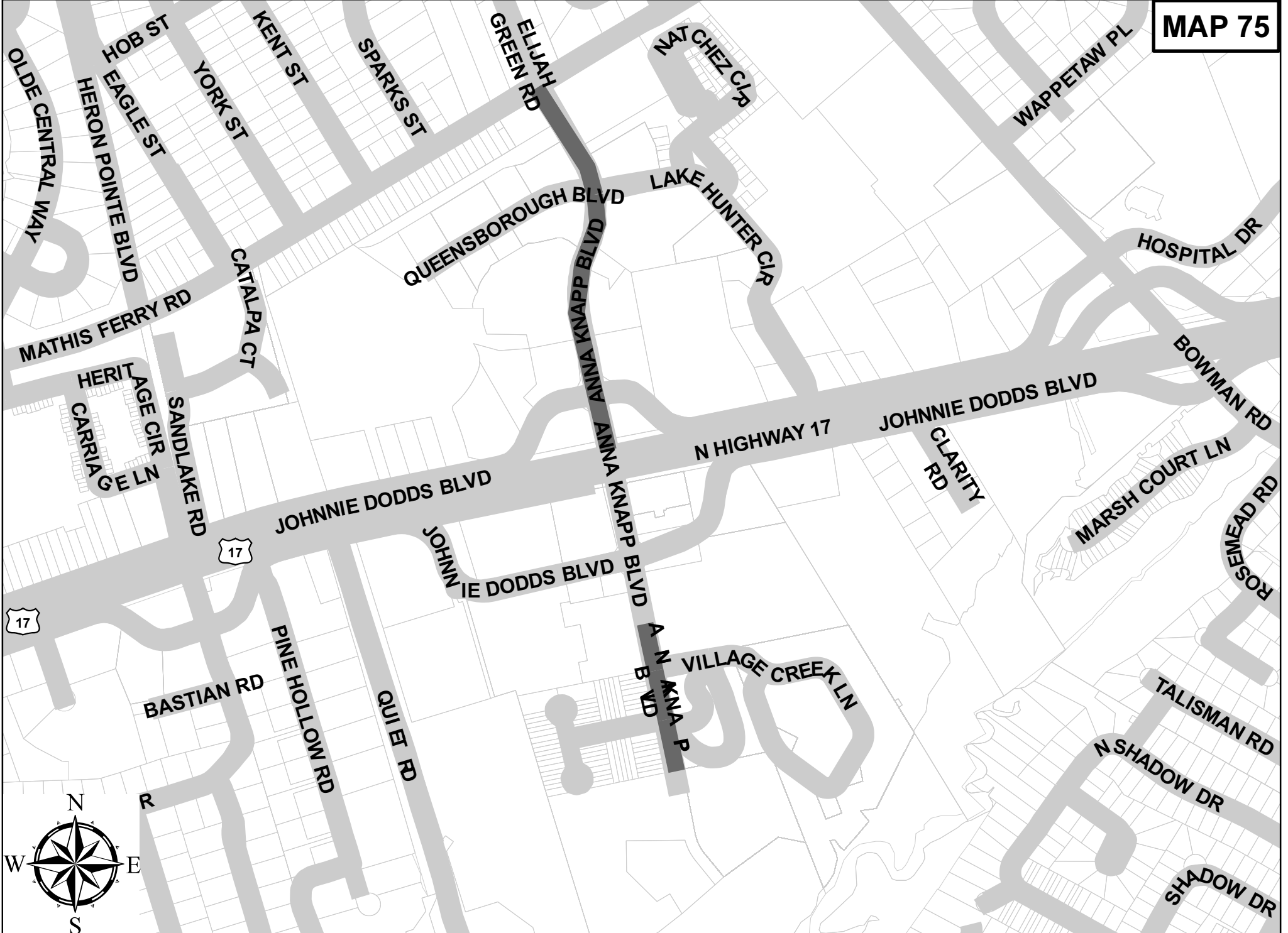




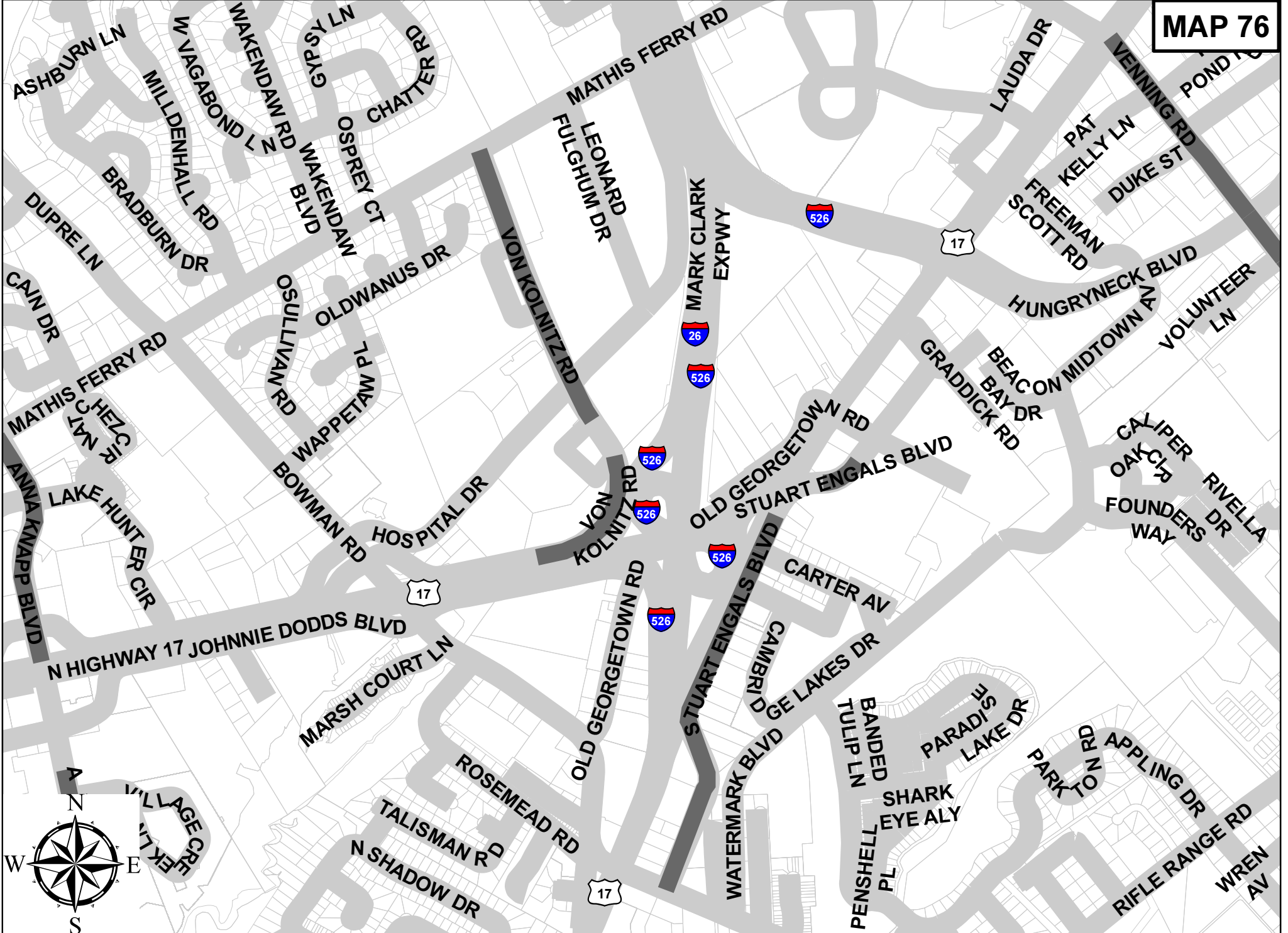


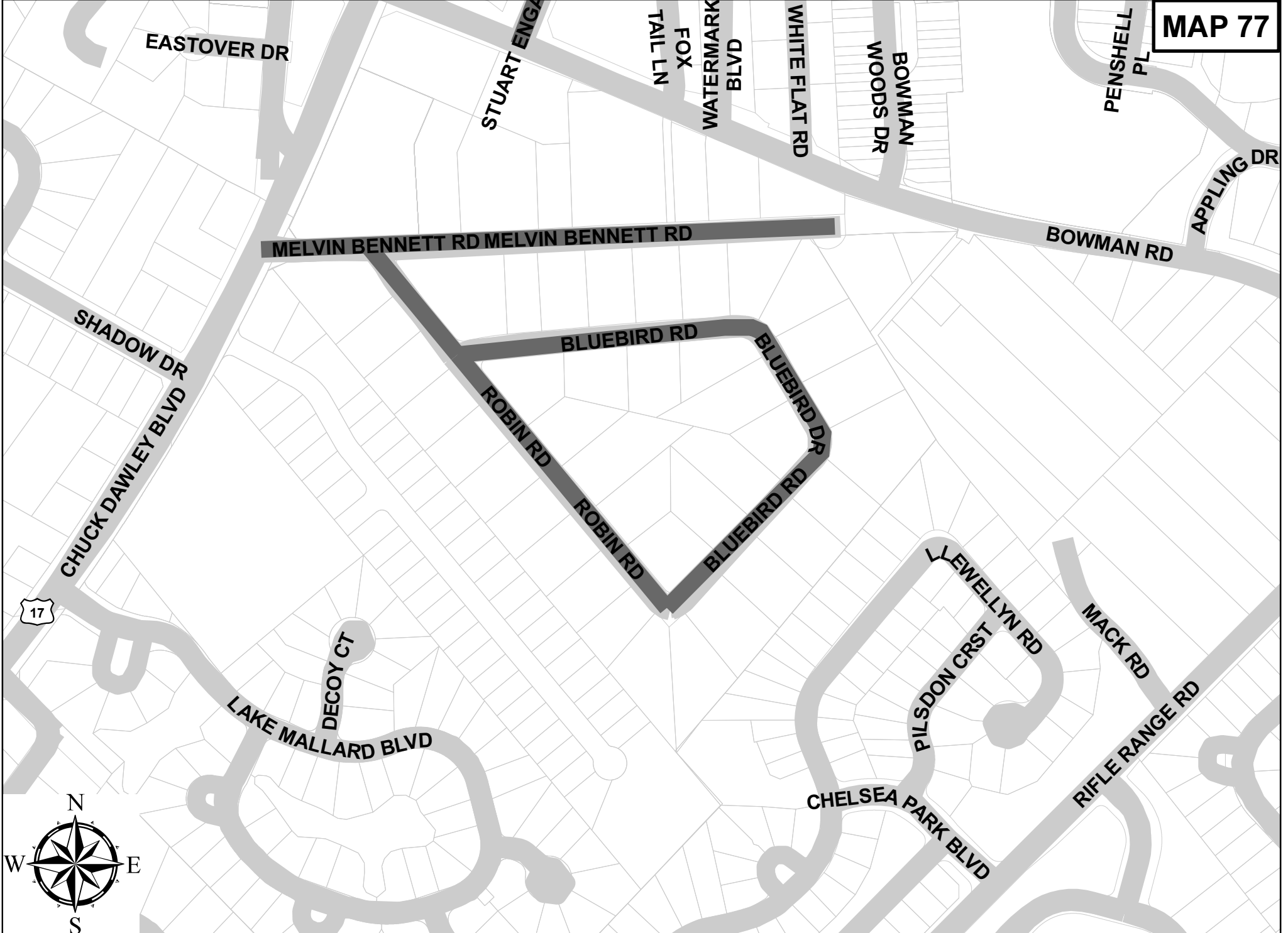
MAP 72







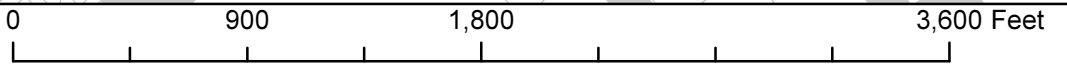

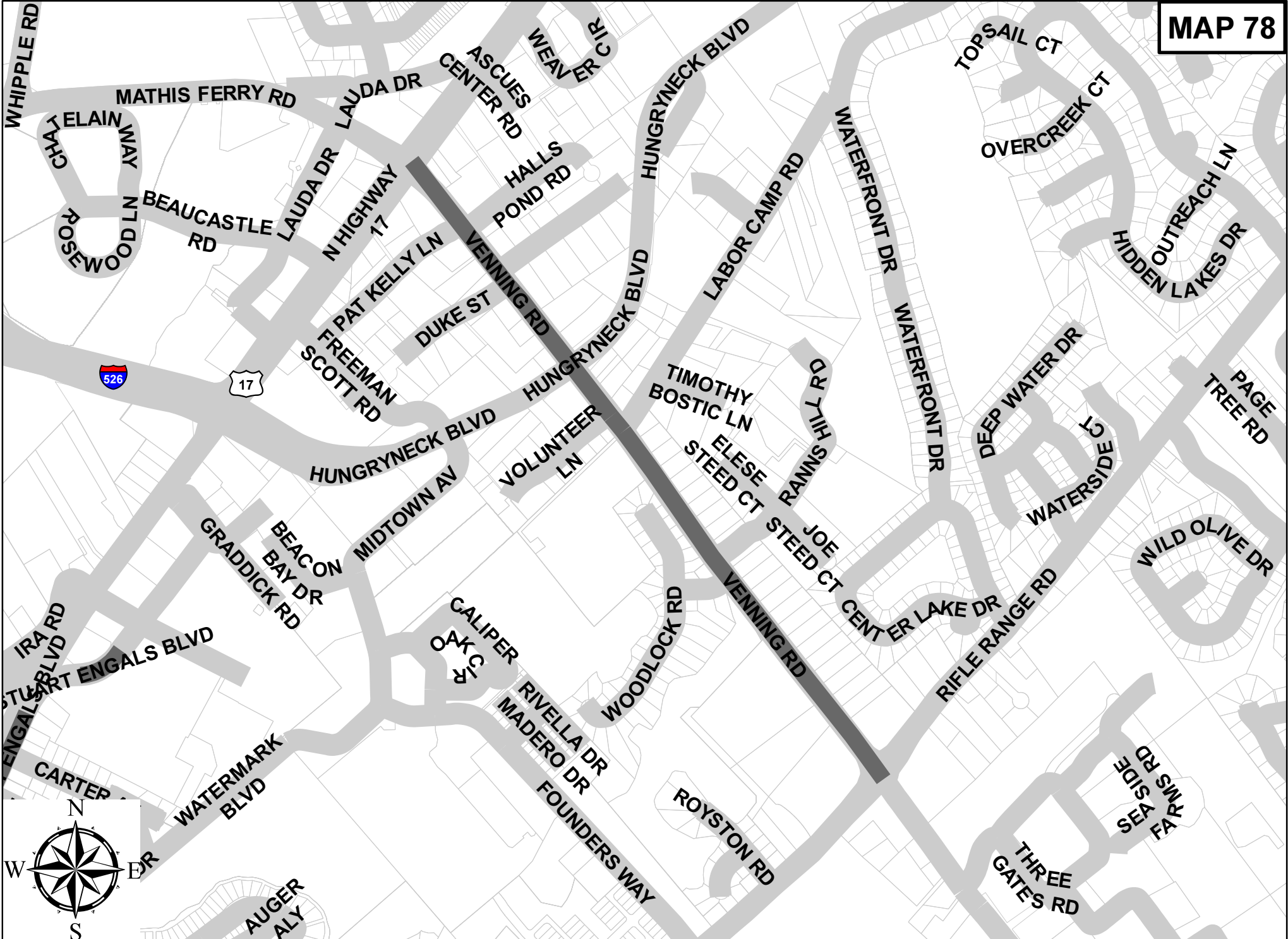


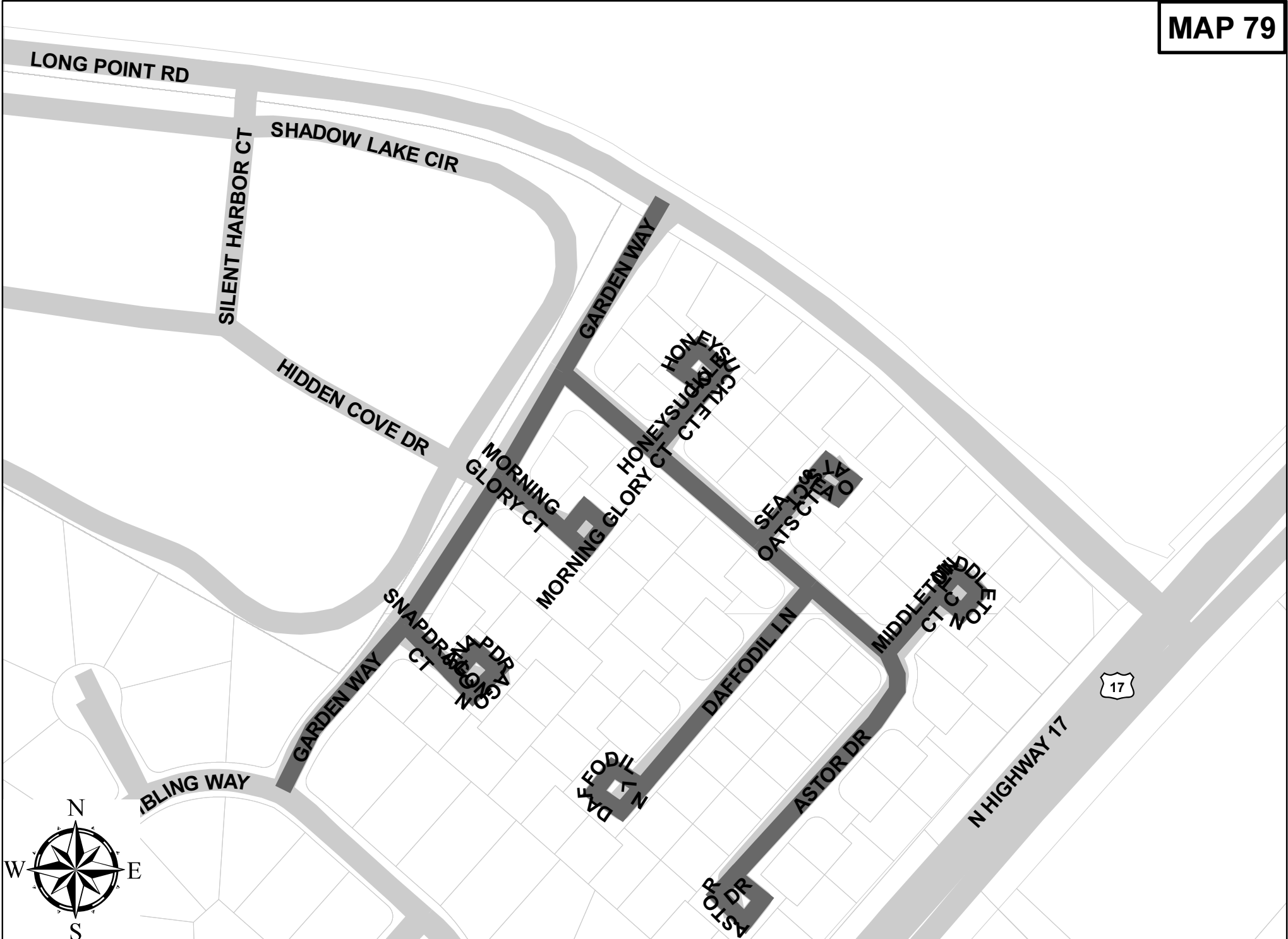


17



0 360 720 1,440 Feet





LONG POINT RD

SILENT HARBOR CT

SHADOW LAKE CIR

HIDDEN COVE DR

GARDEN WAY

MORNING GLORY CT

HONEY SUCKLE CT

SEA DR

OATS CITY LN

SNAPDRAGON CT


PDR

DAFFODIL LN

MIDDLETON CT

ASTOR DR


N HIGHWAY 17



0 220 440 880 Feet



17



0 1,125 2,250 4,500 Feet

